

# 5 CLIFTON MAP

## #5 CLIFTON

TRANSFER CENTER	WINNEBAGO & MORGAN	CENTRAL & MONTAGUE	ROCKFORD ENVIRONMENTAL SCIENCE ACADEMY	OGILBY & CLIFTON	WINNEBAGO & MORGAN	TRANSFER CENTER
BERTH B						BERTH B
5:45 AM	5:50 AM	5:53 AM	5:57 AM	6:00 AM	6:05 AM	6:10 AM
6:45 AM	6:50 AM	6:53 AM	6:57 AM	7:00 AM	7:05 AM	7:10 AM
7:45 AM	7:50 AM	7:53 AM	7:57 AM	8:00 AM	8:05 AM	8:10 AM
8:45 AM	8:50 AM	8:53 AM	8:57 AM	9:00 AM	9:05 AM	9:10 AM
9:45 AM	9:50 AM	9:53 AM	9:57 AM	10:00 AM	10:05 AM	10:10 AM
10:45 AM	10:50 AM	10:53 AM	10:57 AM	11:00 AM	11:05 AM	11:10 AM
11:45 AM	11:50 AM	11:53 AM	11:57 AM	12:00 PM	12:05 PM	12:10 PM
12:45 PM	12:50 PM	12:53 PM	12:57 PM	1:00 PM	1:05 PM	1:10 PM
1:45 PM	1:50 PM	1:53 PM	1:57 PM	2:00 PM	2:05 PM	2:10 PM
2:45 PM	2:50 PM	2:53 PM	2:57 PM	3:00 PM	3:05 PM	3:10 PM
3:45 PM	3:50 PM	3:53 PM	3:57 PM	4:00 PM	4:05 PM	4:10 PM
4:45 PM	4:50 PM	4:53 PM	4:57 PM	5:00 PM	5:05 PM	5:10 PM
5:45 PM	5:50 PM	5:53 PM	5:57 PM	6:00 PM	6:05 PM	6:10 PM

L- Mulberry, L- Winnebago, R- Morgan, L- Central, R- Ogilby, L-Rockford Environmental Science Academy, turn around, R- Ogilby, L- Clifton, R- Montague, L- Winnebago, R into Transfer Center Berth 9/1/24

**THIS ROUTE NOW SERVICES ROCKFORD ENVIRONMENTAL SCIENCE ACADEMY EVERY TRIP**

Changes to Route 5 Clifton effective 9/1/24: Time point for Central & Montague has been changed to :53. This route now serves Rockford Environmental Science Academy every trip at :57.



# 7 S MAIN ST MAP

7 S MAIN									
TRANSFER CENTER	S. MAIN & MICHIGAN	CENTRAL & SOUTH ROCK	AMAZON		Assembly & Capital/ PCI		CENTRAL & SOUTH ROCK	S. MAIN & MARCHESANO	TRANSFER CENTER
			ARRIVE	DEPART	ARRIVE	DEPART			
BERTH C									BERTH F
4:15 AM	4:20 AM		4:25 AM	4:33 AM	4:42 AM	4:45 AM	4:55 AM	5:00 AM	5:10 AM
5:15 AM	5:20 AM	5:25 AM	5:30 AM	5:33 AM	5:42 AM	5:45 AM	5:55 AM	6:00 AM	6:10 AM
6:15 AM	6:20 AM	6:25 AM	6:30 AM	6:33 AM	6:42 AM	6:45 AM	6:55 AM	7:00 AM	7:10 AM
7:15 AM	7:20 AM	7:25 AM	7:30 AM	7:33 AM	7:42 AM	7:45 AM	7:55 AM	8:00 AM	8:10 AM
8:15 AM	8:20 AM	8:25 AM	8:30 AM	8:33 AM	8:42 AM	8:45 AM	8:55 AM	9:00 AM	9:10 AM
9:15 AM	9:20 AM	9:25 AM	9:30 AM	9:33 AM	9:42 AM	9:45 AM	9:55 AM	10:00 AM	10:10 AM
10:15 AM	10:20 AM	10:25 AM	10:30 AM	10:33 AM	10:42 AM	10:45 AM	10:55 AM	11:00 AM	11:10 AM
11:15 AM	11:20 AM	11:25 AM	11:30 AM	11:33 AM	11:42 AM	11:45 AM	11:55 AM	12:00 PM	12:10 PM
12:15 PM	12:20 PM	12:25 PM	12:30 PM	12:33 PM	12:42 PM	12:45 PM	12:55 PM	1:00 PM	1:10 PM
1:15 PM	1:20 PM	1:25 PM	1:30 PM	1:33 PM	1:42 PM	1:45 PM	1:55 PM	2:00 PM	2:10 PM
2:15 PM	2:20 PM	2:25 PM	2:30 PM	2:33 PM	2:42 PM	2:45 PM	2:55 PM	3:00 PM	3:10 PM
3:15 PM	3:20 PM	3:25 PM	3:30 PM	3:33 PM	3:42 PM	3:45 PM	3:55 PM	4:00 PM	4:10 PM
4:15 PM	4:20 PM	4:25 PM	4:30 PM	4:33 PM	4:42 PM	4:45 PM	4:55 PM	5:00 PM	5:10 PM
5:15 PM	5:20 PM	5:25 PM	5:30 PM	5:33 PM	5:42 PM	5:45 PM	5:55 PM	6:00 PM	6:10 PM
6:15 PM	6:20 PM		6:25 PM	6:33 PM	6:42 PM	6:45 PM	6:55 PM	7:00 PM	7:10 PM

ROUTE DIRECTIONS FOR 7 S Main St: L- Winnebago, L- Cedar, R- S. Main, R- Sauk, L- Central, L- S Rock, R- S. Main/Beltline, R- Kishwaukee Rd, L at 4th drive into Amazon, R- Kishwaukee Rd, continue on Airport Dr, R-Falcon, L-Samuelson, L-6th, R-Airport, L- Assembly, L- Research, L- Kishwaukee, R- Airport, R- S. Main, L- S. Rock, R- Central, R- Sauk, L- S. Main, L- Cedar, R- Winnebago, R-into transfer center. 9/1/24

ROUTE DIRECTIONS FOR 4:15 am & 6:15 pm 7 S Main St: L- Winnebago, L- Cedar, R- S. Main, R- Kishwaukee Rd, L at 4th drive into Amazon, R- Kishwaukee Rd, continue on Airport Dr, R-Falcon, L-Samuelson, L-6th, R-Airport, L- Assembly, L- Research, L- Kishwaukee, R- Airport, R- S. Main, L- S. Rock, R- Central, R- Sauk, L- S. Main, L- Cedar, R- Winnebago, R-into transfer center. 9/1/24

**BERGSTROM ON FALCON ROAD BY REQUEST:** if requesting bus to pick up at Berstrom on Falcon Road, call 815-961-9000 to make the request. If you are on the bus, ask the driver to make a drop off at the Bergstrom on Falcon Road. Bergstrom on Falcon Road requests will start south on Falcon Road and return back.

Changes to Route 7 S Main St effective 9/1/24: A departure time of :33 has been added. This route no longer turns into Chicago Rockford International Airport. Eastbound and westbound stops have been added on Airport Dr in front of the Airport. A 6:15 pm 7 S Main St has been added. This trip does not service Southrock Industrial Park.

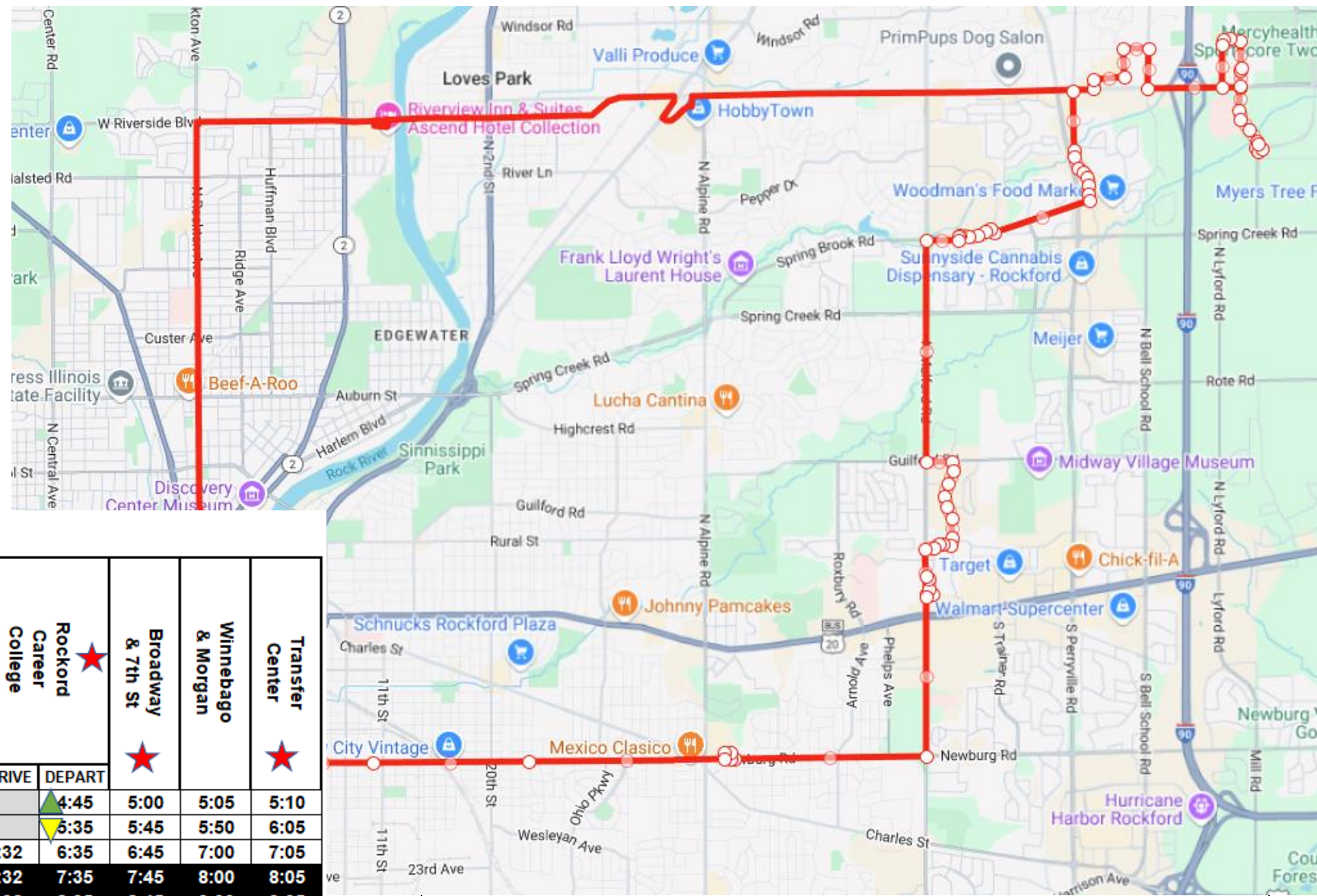






**#16 City Loop North (Monday-Saturday Daytime)**

- **Route change:** Minor route change to serve Farm & Fleet via Riverside, McFarland, Hangar Rd., Galleria, Rock Valley Pkwy., Bell, Riverside. Transfers available to the #18 route at Joesten/Hangar.
- **Schedule Changes:** Minor schedule change between Material Ave. and Javon Bea Hospital.
- **The Saturday 7:15 am leave time from the DTTC has been moved to 7:20 am. 7:23 am for Rockton & Auburn and 7:32 am for Rockton & Halstead.**



**ROUTE 16 CITY LOOP NORTH**

Transfer Center	Rockton Auburn	Rockton Halstead	North Towne		Riverside & Material	Northridge Walmart	HANGER & JOESTEN (FARM N' FLEET)		Javon Bea	McFarland Office Center	RVC	VA Clinic	Mulford Village		Rockton Career College	Broadway & 7th St	Winnebago & Morgan	Transfer Center	
			ARRIVE	DEPART			ARRIVE	DEPART					ARRIVE	DEPART					ARRIVE
★ 4:15	4:20	4:25		4:30	★ 4:35	▲ 4:40									▲ 4:45	5:00	5:05	★ 5:10	
▼ 5:10															▼ 5:35	5:45	5:50	6:05	
5:15	5:18	5:27	5:36	5:40	5:45		5:54	5:55	6:00	6:05	6:10	6:15	6:23	6:25	6:32	6:35	6:45	7:00	7:05
6:15	6:18	6:27	6:36	6:40	6:45		6:54	6:55	7:00	7:05	7:10	7:15	7:23	7:25	7:32	7:35	7:45	8:00	8:05
7:15	7:18	7:27	7:36	7:40	7:45		7:54	7:55	8:00	8:05	8:10	8:15	8:23	8:25	8:32	8:35	8:45	9:00	9:05
7:20	7:23	7:32	SATURDAY ONLY																
8:15	8:18	8:27	8:36	8:40	8:45		8:54	8:55	9:00	9:05	9:10	9:15	9:23	9:25	9:32	9:35	9:45	10:00	10:05
9:15	9:18	9:27	9:36	9:40	9:45		9:54	9:55	10:00	10:05	10:10	10:15	10:23	10:25	10:32	10:35	10:45	11:00	11:05
10:15	10:18	10:27	10:36	10:40	10:45		10:54	10:55	11:00	11:05	11:10	11:15	11:23	11:25	11:32	11:35	11:45	12:00	12:05
11:15	11:18	11:27	11:36	11:40	11:45		11:54	11:55	12:00	12:05	12:10	12:15	12:23	12:25	12:32	12:35	12:45	1:00	1:05
12:15	12:18	12:27	12:36	12:40	12:45		12:54	12:55	1:00	1:05	1:10	1:15	1:23	1:25	1:32	1:35	1:45	2:00	2:05
1:15	1:18	1:27	1:36	1:40	1:45		1:54	1:55	2:00	2:05	2:10	2:15	2:23	2:25	2:32	2:35	2:45	3:00	3:05
2:15	2:18	2:27	2:36	2:40	2:45		2:54	2:55	3:00	3:05	3:10	3:15	3:23	3:25	3:32	3:35	3:45	4:00	4:05
3:15	3:18	3:27	3:36	3:40	3:45		3:54	3:55	4:00	4:05	4:10	4:15	4:23	4:25	4:32	4:35	4:45	5:00	5:05
4:15	4:18	4:27	4:36	4:40	4:45		4:54	4:55	5:00	5:05	5:10	5:15	5:23	5:25	5:32	5:35	5:45	6:00	6:05
5:15	5:18	5:27	5:36	5:40	5:45		5:54	5:55	6:00	6:05	6:10	6:15	6:23	6:25	6:32	6:35	6:45	7:00	7:05

**16 CITY LOOP NORTH MAP**

This trip departs at the Downtown Transfer Center at 5:10 am and operates a limited service trip via R- Church, L- Chestnut, R-Charles, R- Alpine, L Newburg to drive East of RCC to Bus Shelter , at 5:35 am this trip continues as 16 City Loop North Inbound

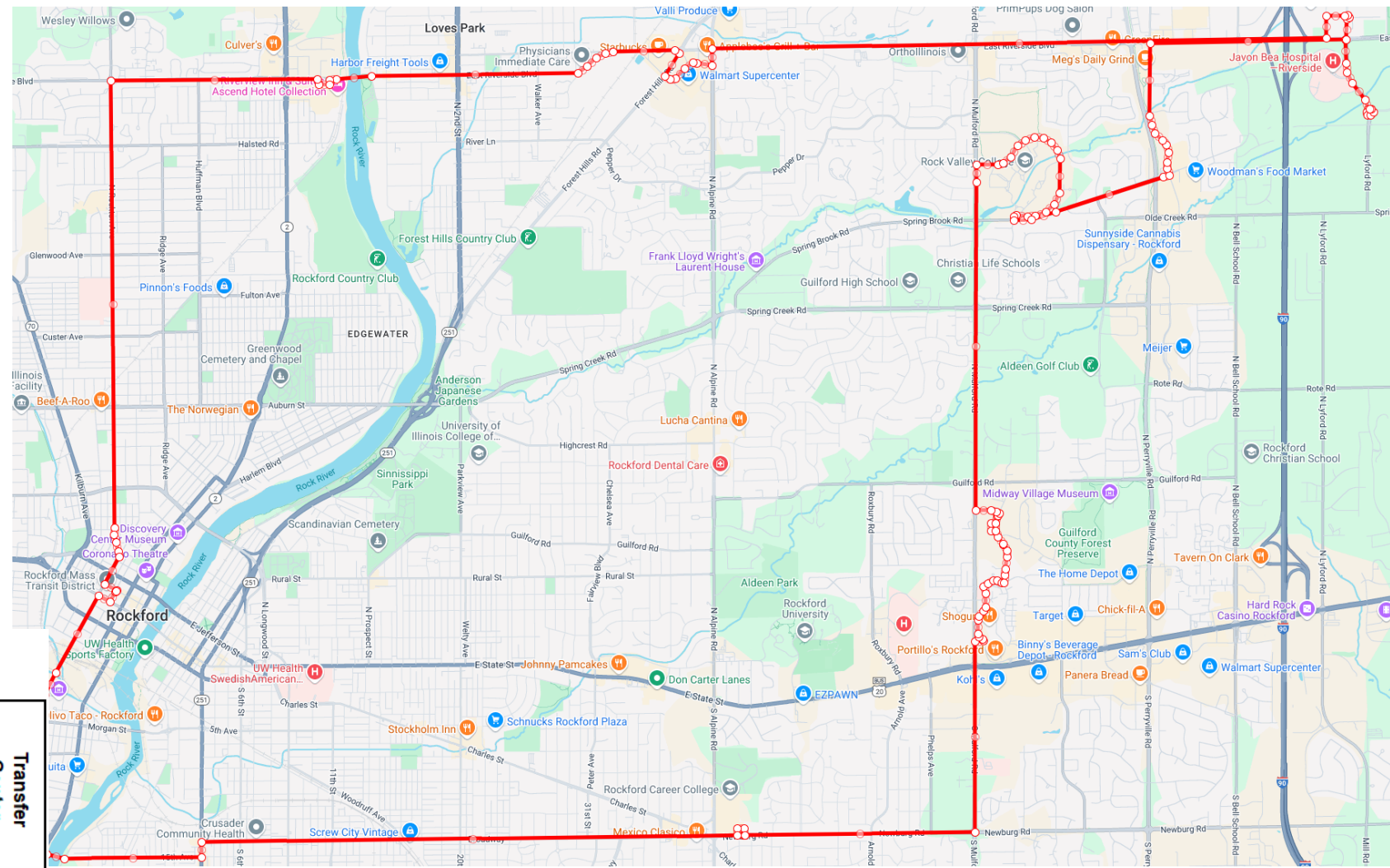
This trip departs at the Downtown Transfer Center at 4:15 am and operates a limited service 16 City Loop North until Northridge Walmart at 4:40 am. At 4:40 am at Northridge Walmart, this trip turns around and continues as 17 City Loop South Inbound

This trip begins at RCC and departs at 4:45 am on regular route



**DIRECTIONS:** R- W.State, R- Winnebago/Rockton, R: Riverside, R: Into N.Towne and Line up. R-Riverside, R-Foresthills, L-Northridge to Walmart, R-Riverside, L-King Acres Dr, R-Hanger Rd, L-Galleria Dr, R-Rock Valley Pkwy, R-N Bell School Rd, L-Riverside, R-Interstate Blvd, stop Prior to 2nd entrance to Mercyhealth, forward to Roundabout, cross Riverside to Roundabout continue on Interstate Blvd., L- Stadium Blvd to Costco bus stop, R-Riverside ,L-McFarland, R-Spring Brook, R-into RVC to bus shelter, R-Springbrook, L-Mulford, L-Guilford, R-Featherstone into Va Clinic, R-Featherstone, R on Garrett, L- Mulford, L-Mulford Village Dr, L-Frontage Rd, L-Executive Parkway, L-Mulford,R-Newburg, R- On Drive before RCC, L-Through parking lot, R-Newburg/Broadway, L-Kishwaukee, R-15th Ave, R-West, R-Montague, L-Winnebago, R-Mulberry, R-Court st, Berth.

**17 City Loop South Changes for 9/1/24: The Saturday 7:15 am trip will now depart at 7:20 am. Winnebago & Morgan and 7<sup>th</sup> St and Broadway timepoints have been moved to 7:25 am and 7:35 am on Saturdays.**



**ROUTE 17 CITY LOOP SOUTH**

Transfer Center	Winnebago & Morgan	Broadway & 7th St	Rockford Career College		Mulford Village		VA Clinic	RVC	McFarland Office Center	Javon Bea	Northridge Walmart	Riverside & Material	North Towne		Rockton Halsted	Rockton & Garfield	Transfer Center
			ARRIVE	DEPART	ARRIVE	DEPART							ARRIVE	DEPART			
▲ 4:15	4:20	4:30		★ 4:45							▲ 4:40	4:45		★ 4:50	★ 5:00	5:05	5:10
▼ 5:10											▲ 5:25	5:30		★ 5:55		6:00	6:05
5:15	5:20	5:30	5:42	5:45	5:53	5:55	5:57	6:05	6:10	6:15		6:30	6:40	6:50	6:55	7:00	7:05
6:15	6:20	6:30	6:42	6:45	6:53	6:55	6:57	7:05	7:10	7:15		7:30	7:40	7:50	7:55	8:00	8:05
7:15	7:20	7:30	7:42	7:45	7:53	7:55	7:57	8:05	8:10	8:15		8:30	8:40	8:50	8:55	9:00	9:05
7:20	7:25	7:35	SATURDAY ONLY														
8:15	8:20	8:30	8:42	8:45	8:53	8:55	8:57	9:05	9:10	9:15		9:30	9:40	9:50	9:55	10:00	10:05
9:15	9:20	9:30	9:42	9:45	9:53	9:55	9:57	10:05	10:10	10:15		10:30	10:40	10:50	10:55	11:00	11:05
10:15	10:20	10:30	10:42	10:45	10:53	10:55	10:57	11:05	11:10	11:15		11:30	11:40	11:50	11:55	12:00	12:05
11:15	11:20	11:30	11:42	11:45	11:53	11:55	11:57	12:05	12:10	12:15		12:30	12:40	12:50	12:55	1:00	1:05
12:15	12:20	12:30	12:42	12:45	12:53	12:55	12:57	1:05	1:10	1:15		1:30	1:40	1:50	1:55	2:00	2:05
1:15	1:20	1:30	1:42	1:45	1:53	1:55	1:57	2:05	2:10	2:15		2:30	2:40	2:50	2:55	3:00	3:05
2:15	2:20	2:30	2:42	2:45	2:53	2:55	2:57	3:05	3:10	3:15		3:30	3:40	3:50	3:55	4:00	4:05
3:15	3:20	3:30	3:42	3:45	3:53	3:55	3:57	4:05	4:10	4:15		4:30	4:40	4:50	4:55	5:00	5:05
4:15	4:20	4:30	4:42	4:45	4:53	4:55	4:57	5:05	5:10	5:15		5:30	5:40	5:50	5:55	6:00	6:05
5:15	5:20	5:30	5:42	5:45	5:53	5:55	5:57	6:05	6:10	6:15		6:30	6:40	6:50	6:55	7:00	7:05

**17 CITY LOOP SOUTH MAP**



▲ This trip departs at the downtown transfer center at 4:15 am and ends at RCC at 4:45 am. At RCC at 4:45 am, this trip continues as 16 City Loop North

▼ This trip departs at the Downtown Transfer center at 5:10 am and operates a limited service trip via L-State St, L-3rd St, Continue onto N 2nd st, Follow sign to Forest Hills, R-Riverside Blvd, R: Northridge Dr, R-Foresthills, L-Riverside Blvd and arrives at Northridge Walmart at 5:25

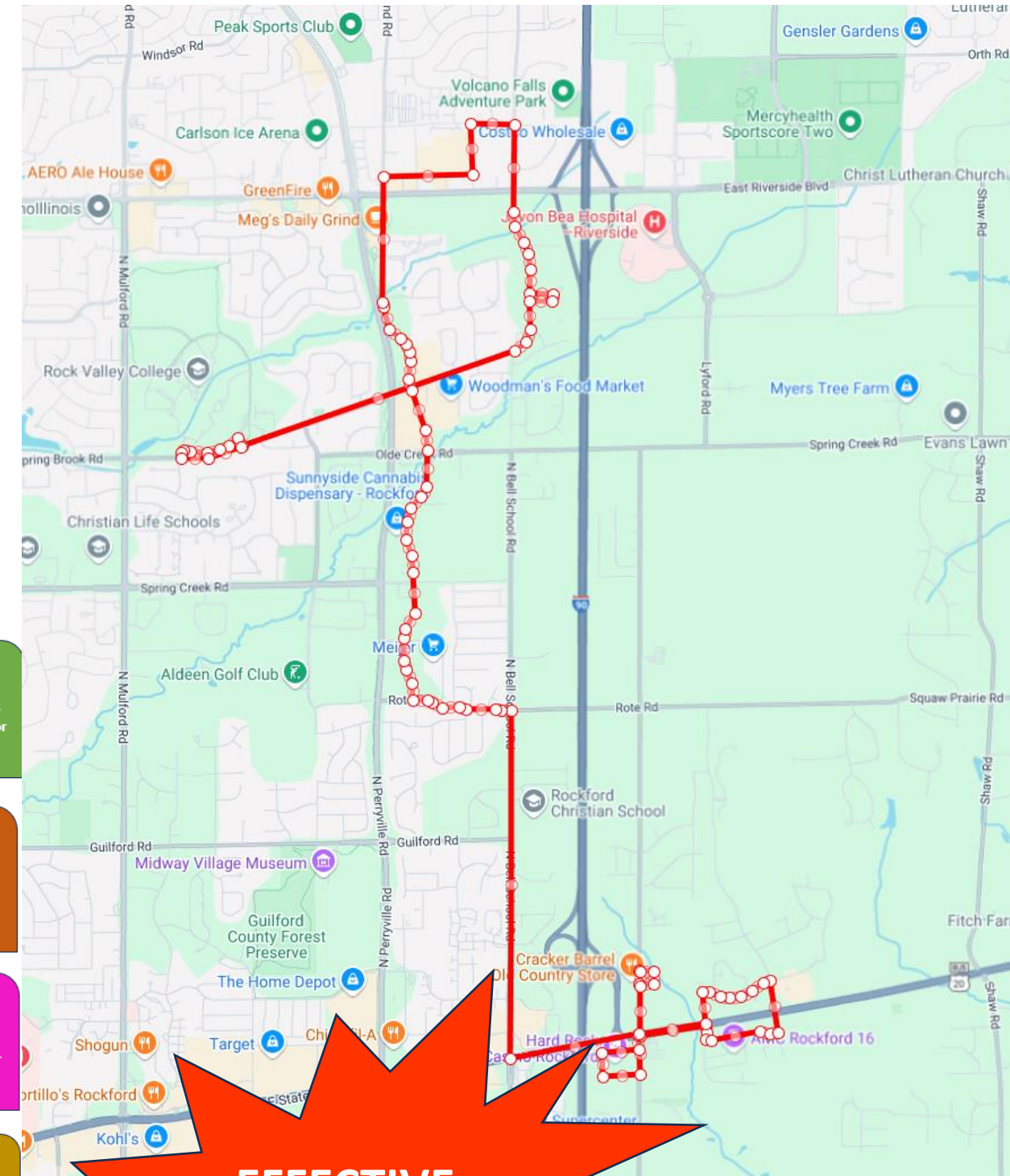
▲ This trip departs at the Downtown Transfer Center at 4:15 am and operates a limited service 16 City Loop North until Northridge Walmart at 4:40 am. At 4:40 am at Northridge Walmart, this trip turns around and continues as 17 City Loop South Inbound

**R-W.State, L-Winnebago, R-Montague, L-West, L-Marchesano/15th Ave, L-Kishwaukee, R-Broadway, L- East of RCC to shelter around building, L-Newburg, L-Mulford, R-Mulford Village drive to shelters, Executive Parkway through to Garrett, R-Garrett, L-Featherstone and Left into VA Clinic, L-Feather Stone, L-Vantage, R-Mulford, R-Into RVC (Backside), Circle around to shelter, L-Springbrook, L-Mcfarland, R-Riverside, R-Interstate Blvd, Stop prior to 2nd entrance to MercyHealth the forward to Roundabout back to Riverside Blvd cross Riverside through roundabout, Continue through roundabout 3rd exit to Starwood drive, L-At Costco, R-Riverside, L- Alpine, R-N.Ridge drive /Walmart, R-Foresthills, L-Riverside, L-N. Towne around to shelter, L-Riverside, L-Rockton, L-Mulberry, R-Court st, Berth M**

# 18 BELL SCHOOL MAP

## #18 Bell School (Monday-Saturday Daytime)

- Route changes: Route change north of Spring Brook to operate the north loop via McFarland, Hangar Rd., Galleria, Rock Valley Pkwy., Bell (UW Cancer Center), Spring Brook. Also, minor route changes to serve RVC south campus stop, Hard Rock Casino, AMC Theatre and NIU Rockford. Transfers available to the #16 route at Joesten/Hangar (Farm & Fleet) and #17 route at RVC south campus stop.
- Schedule changes: Schedule changes for the north loop route change and service to RVC campus.



# 18 Bell School													
DOWNTOWN TRANSFER CENTER	ESTC	ROCKFORD AMC	HARD ROCK CASINO	ROTE & MCFARLAND	HANGER & JOESTEN (FARM N' FLEET)		CENGER CENTER	ROCK VALLEY COLLEGE		ROTE & MCFARLAND	E STATE & BELL SCHOOL	ESTC	DOWNTOWN TRANSFER CENTER
					ARRIVE	DEPART		ARRIVE	DEPART				
6:05 AM	6:30 AM	6:35 AM	6:45 AM	6:50 AM	6:54 AM	6:55 AM	7:00 AM	7:05 AM	7:08 AM	7:15 AM	7:20 AM	7:25 AM	
	7:30 AM	7:35 AM	7:45 AM	7:50 AM	7:54 AM	7:55 AM	8:00 AM	8:05 AM	8:08 AM	8:15 AM	8:20 AM	8:25 AM	
<b>SATURDAY ONLY</b>													
8:05 AM	8:30 AM	8:35 AM	8:45 AM	8:50 AM	8:54 AM	8:55 AM	9:00 AM	9:05 AM	9:08 AM	9:15 AM	9:20 AM	9:25 AM	8:30 AM
	9:30 AM	9:35 AM	9:45 AM	9:50 AM	9:54 AM	9:55 AM	10:00 AM	10:05 AM	10:08 AM	10:15 AM	10:20 AM	10:25 AM	
<b>SATURDAY ONLY</b>													
10:05 AM	10:30 AM	10:35 AM	10:45 AM	10:50 AM	10:54 AM	10:55 AM	11:00 AM	11:05 AM	11:08 AM	11:15 AM	11:20 AM	11:25 AM	10:50 AM
	11:30 AM	11:35 AM	11:45 AM	11:50 AM	11:54 AM	11:55 AM	12:00 PM	12:05 PM	12:08 PM	12:15 PM	12:20 PM	12:25 PM	
<b>WEEKDAYS ONLY</b>													
11:05 AM	11:30 AM	11:35 AM	11:45 AM	11:50 AM	11:54 AM	11:55 AM	12:00 PM	12:05 PM	12:08 PM	12:15 PM	12:20 PM	12:25 PM	
	12:30 PM	12:35 PM	12:45 PM	12:50 PM	12:54 PM	12:55 PM	1:00 PM	1:05 PM	1:08 PM	1:15 PM	1:20 PM	1:25 PM	
	1:30 PM	1:35 PM	1:45 PM	1:50 PM	1:54 PM	1:55 PM	2:00 PM	2:05 PM	2:08 PM	2:15 PM	2:20 PM	2:25 PM	
	2:30 PM	2:35 PM	2:45 PM	2:50 PM	2:54 PM	2:55 PM	3:00 PM	3:05 PM	3:08 PM	3:15 PM	3:20 PM	3:25 PM	
	3:30 PM	3:35 PM	3:45 PM	3:50 PM	3:54 PM	3:55 PM	4:00 PM	4:05 PM	4:08 PM	4:15 PM	4:20 PM	4:25 PM	
	4:30 PM	4:35 PM	4:45 PM	4:50 PM	4:54 PM	4:55 PM	5:00 PM	5:05 PM	5:08 PM	5:15 PM	5:20 PM	5:25 PM	
<b>SATURDAY ONLY</b>													
	5:30 PM	5:35 PM	5:45 PM	5:50 PM	5:54 PM	5:55 PM	6:00 PM	6:05 PM	6:08 PM	6:15 PM	6:20 PM	6:25 PM	6:50 PM

DIRECTIONS: From ESTC, L-Lyford, L-E State, R-Showplace Dr, L-Chandan Dr, L-University Dr, L-Northern Dr, L-N Showplace Dr, R-E State, L-Lyford, R-Hard Rock Casino (1st drive), L- around the casino, L- Lyford, L-East State St, R-Bell School, L-Rote, R-McFarland, R-Hanger Rd, L-Galleria Dr, R-Rock Valley Pkwy, R-N Bell School Rd, L-into Cancer Center, turn around, L-N Bell School Rd to Springbrook Rd, R-into RVC, L-Springbrooke, R-McFarland L-Rote, R-Bell School L-E State, L-Lyford, R-into ESTC. (10/13/24)

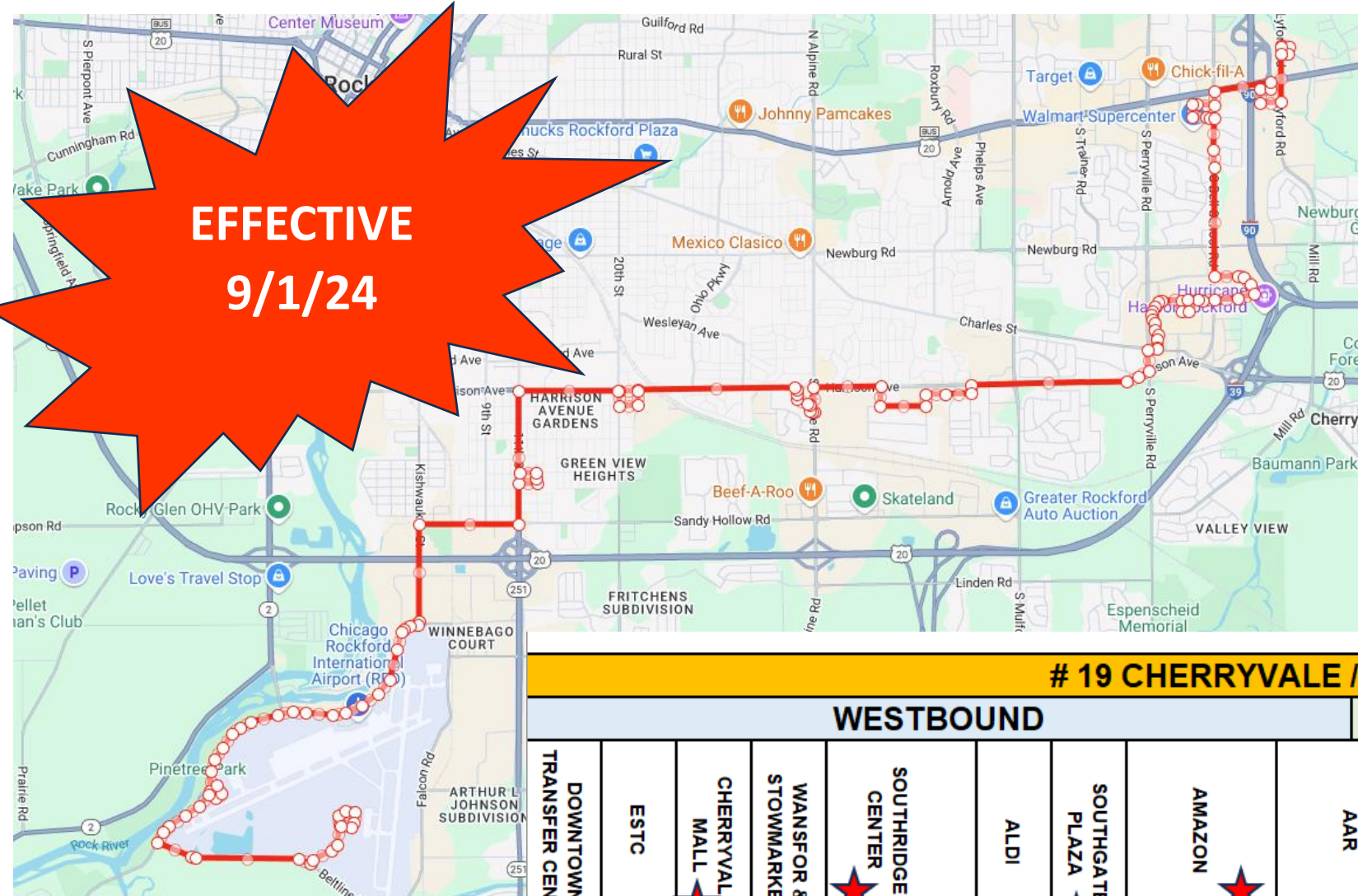
At 6:30 AM & 11:30 AM this route changes from the 111 E State Limited into the 18 Bell School, week days only. 6:05 AM & 11:05 AM E STATE LIMITED DIRECTIONS: R- Mulberry, R- Church, L- Chestnut/Walnut, R- E State, L- Lyford, R- into ESTC. See page ?? for the 18 Bell School route.

At 11:25 AM & 6:25 PM the 18 Bell School changes into 111 E State Limited, week days only. 11:25 AM & 6:25 PM 111 E STATE LIMITED DIRECTIONS: L- Lyford, R- E State, R- Jefferson, L- Winnebago, R into TC. See page ?? for the 18 Bell School route.

At 8:30 AM & 10:30 AM this route changes from the 111 E State Limited into the 18 Bell School, week days only. 8:05 AM & 10:05 AM E STATE LIMITED DIRECTIONS: R- Mulberry, R- Church, L- Chestnut/Walnut, R- E State, L- Lyford, R- into ESTC. See page ?? for the 18 Bell School route.

At 10:25 AM & 5:25 PM, the 18 Bell School changes into 111 E State Limited, SATURDAYS only. 10:25 AM & 5:25 PM 111 E STATE LIMITED DIRECTIONS: L- Lyford, R- E State, R- Jefferson, L- Winnebago, R into TC. See page ?? for the 18 Bell School route.





**#19 CherryVale (Monday-Saturday Daytime) – New Name: #19 CherryVale/Harrison**

- Route changes:** Route extended from Mall to operate to Rockford Airport via Charles, Mulford, Harrison, 11th, Sandy Hollow, Kishwaukee, Airport Rd., Beltline, Cessna. Replaces #20 service on Harrison between Alpine and Stowmarket. Route serves Hard Rock Casino, Schnuck's CherryVale, Main Post Office, Collins, Aldi's 20th St., Schnuck's 11th St., Kmart Site on Sandy Hollow, RFD Terminal, UPS, Amazon, AAR/RVC Aviation Center. Transfers available to the #12 & 20 routes at Manchester between Alpine/Harrison, #14 & 15 at Sandy Hollow/Kmart, and #7 route Outbound at Amazon & Inbound at UPS.
- Schedule changes:** New schedule for route extension.

# 19 CHERRYVALE HARRISON MAP

## # 19 CHERRYVALE / HARRISON ROUTE

WESTBOUND										EASTBOUND											
DOWNTOWN TRANSFER CENTER	ESTC	CHERRYVALE MALL	WANSFOR & STOWMARKET	SOUTHRIDGE CENTER		ALDI	SOUTHGATE PLAZA	AMAZON	AAR	PCI ON ASSEMBLY	SOUTHGATE PLAZA	ALDI	SOUTHRIDGE CENTER		WANSFOR & STOWMARKET	CHERRYVALE MALL	HARD ROCK CASINO	ESTC	DOWNTOWN TRANSFER CENTER		
				ARRIVE	DEPART								ARRIVE	DEPART							
5:45 AM			6:05 AM	6:10 AM	6:12 AM	6:17 AM	6:22 AM	6:31 AM	6:32 AM	6:38 AM	6:42 AM	6:52 AM	6:58 AM	7:08 AM	7:14 AM	7:15 AM	7:21 AM	7:27 AM	7:35 AM	7:40 AM	
6:15 AM	6:45 AM	6:55 AM	7:05 AM	7:10 AM	7:12 AM	7:17 AM	7:22 AM	7:31 AM	7:32 AM	7:38 AM	7:42 AM	7:52 AM	7:58 AM	8:08 AM	8:14 AM	8:15 AM	8:21 AM	8:27 AM	8:35 AM	8:40 AM	
	7:45 AM	7:55 AM	8:05 AM	8:10 AM	8:12 AM	8:17 AM	8:22 AM	8:31 AM	8:32 AM	8:38 AM	8:42 AM	8:52 AM	8:58 AM	9:08 AM	9:14 AM	9:15 AM	9:21 AM	9:27 AM	9:35 AM	9:40 AM	
	8:45 AM	8:55 AM	9:05 AM	9:10 AM	9:12 AM	9:17 AM	9:22 AM	9:31 AM	9:32 AM	9:38 AM	9:42 AM	9:52 AM	9:58 AM	10:08 AM	10:14 AM	10:15 AM	10:21 AM	10:27 AM	10:35 AM	10:40 AM	
	9:45 AM	9:55 AM	10:05 AM	10:10 AM	10:12 AM	10:17 AM	10:22 AM	10:31 AM	10:32 AM	10:38 AM	10:42 AM	10:52 AM	10:58 AM	11:08 AM	11:14 AM	11:15 AM	11:21 AM	11:27 AM	11:35 AM	11:40 AM	
	10:45 AM	10:55 AM	11:05 AM	11:10 AM	11:12 AM	11:17 AM	11:22 AM	12:31 PM	11:32 AM	11:38 AM	11:42 AM	11:52 AM	11:58 AM	12:08 PM	12:14 PM	12:15 PM	12:21 PM	12:27 PM	12:35 PM	12:40 PM	11:25 AM
	11:45 AM	11:55 AM	12:05 PM	12:10 PM	12:12 PM	12:17 PM	12:22 PM	12:31 PM	12:32 PM	12:38 PM	12:42 PM	12:52 PM	12:58 PM	1:08 PM	1:14 PM						1:35 PM
	12:54 PM															1:15 PM	1:21 PM	1:27 PM	1:35 PM	1:40 PM	
	12:45 PM	12:55 PM	1:05 PM	1:10 PM	1:12 PM	1:17 PM	1:22 PM	1:31 PM	1:32 PM	1:38 PM	1:42 PM	1:52 PM	1:58 PM	2:08 PM	2:14 PM	2:15 PM	2:21 PM	2:27 PM	2:35 PM	2:40 PM	
	1:45 PM	1:55 PM	2:05 PM	2:10 PM	2:12 PM	2:17 PM	2:22 PM	2:31 PM	2:32 PM	2:38 PM	2:42 PM	2:52 PM	2:58 PM	3:08 PM	3:14 PM	3:15 PM	3:21 PM	3:27 PM	3:35 PM	3:40 PM	
	2:45 PM	2:55 PM	3:05 PM	3:10 PM	3:12 PM	3:17 PM	3:22 PM	3:31 PM	3:32 PM	3:38 PM	3:42 PM	3:52 PM	3:58 PM	4:08 PM	4:14 PM	4:15 PM	4:21 PM	4:27 PM	4:35 PM	4:40 PM	
	3:45 PM	3:55 PM	4:05 PM	4:10 PM	4:12 PM	4:17 PM	4:22 PM	4:31 PM	4:32 PM	4:38 PM	4:42 PM	4:52 PM	4:58 PM	5:08 PM	5:14 PM	5:15 PM	5:21 PM	5:27 PM	5:35 PM	5:40 PM	
	4:45 PM	4:55 PM	5:05 PM	5:10 PM	5:12 PM	5:17 PM	5:22 PM	5:31 PM	5:32 PM	5:38 PM	5:42 PM	5:52 PM	5:58 PM	6:08 PM	6:14 PM	6:15 PM	6:21 PM				6:41 PM
	5:45 PM	5:55 PM	6:05 PM	6:10 PM	6:12 PM																6:32 PM

**Westbound Directions:** From ESTC to Lyford, R-E State, L-Bell School, R-Walton, L-Sam's Club Gas Station, R-S Bell School, L-Cherryvale N Blvd, R-Mid Mall Dr, Cross Bell School, L-JC Penny, follow north drive of Mall to R-Barnes Blvd, R-Charles St, L-Perryville, R-Harrison, L-Stowmarket, R-Wansford Way, L-East Rock Dr, R-26th Ave, R-Forest View Dr, L-Harrison, L-S Alpine, R-Manchester, L-Harrison, L-22nd St, R-Alton, R-20th St, L-Harrison, L-11th St, R-Sandy Hollow, L-Kishwaukee, R-Airport Dr, continue on Kishwaukee Rd, L-into Amazon, L-Kishwaukee Rd, L-Beltline Rd, L-Cessna Dr, Circle around ARR (9/1/24)

**Eastbound Directions:** From ARR Cessna Dr, R-Beltline Rd, R-Kishwaukee Rd, continue on Airport Rd, L-Assembly, L-Research, R-Kishwaukee, R-Sandy Hollow, L-11th St, R-11th St Plaza, L-Hanson, L-Pershing, R-11th St, R-Harrison, R-22nd, R-Alton, R-20th, R-Harrison, R-Manchester Dr, L-S Alpine, R-Harrison, R-Forestview, L-26th Ave, L-Eastrock Dr, R-Wansford Way, L-Stowmarket, R-Harrison, L-Perryville, R-Charles, L-Barnes Blvd, L-Cherryvale Mall Blvd, R-@JC Penny, L-Cherryvale Mall Dr., R-Mid Mall Dr, L-Cherryvale N. Blvd, R-Bell School Rd, R-E State, R-into Hard Rock Casino, Circle around to right of Casion to L-Lyford, R-into ESTC. (9/1/24)

## SCHEDULE FOR MONDAY THRU SATURDAY

At 6:15 am, this route begins as an 11L E State Limited and then turns into the 19 Cherryvale Harrison Westbound, Monday thru Saturday. 6:15 AM E STATE LIMITED DIRECTIONS: R- Mulberry, R- Church, L- Chestnut/Walnut, R- E State, L- Lyford, R- into ESTC. \* See page ?? for the 11L E State Limited Route.

At 6:05 am & 11:05 am, this route begins as a 12L Charles St Limited and then turns into the 19 Cherryvale Harrison Westbound, Monday thru Saturday. 5:45 AM & 10:45 am 12L Charles St LIMITED DIRECTIONS: R- Mulberry, R-Church, L-Chestnut, R-Charles St, R-S Alpine, L-Harrison, R-Stowmarket, R-Wansford Way.

At 6:21 pm, this route changes into the 12L Charles St Limited. 6:21 pm 12L Charles St LIMITED DIRECTIONS: From Wansford Way, L-Stowmarket, L-Harrison, R-S Alpine, L-Broadway, R-Parkside, L-Charles St, continue on Jefferson St, L-Winneabgo into DTTC

At 6:12 pm, this route changes into the 12L Charles St Limited. 6:12 pm 12L Charles St LIMITED DIRECTIONS: From Southridge Center R-Harrison, L-S Alpine, L-Broadway, R-Parkside, L-Charles St, continue on Jefferson St, L-Winneabgo into DTTC.

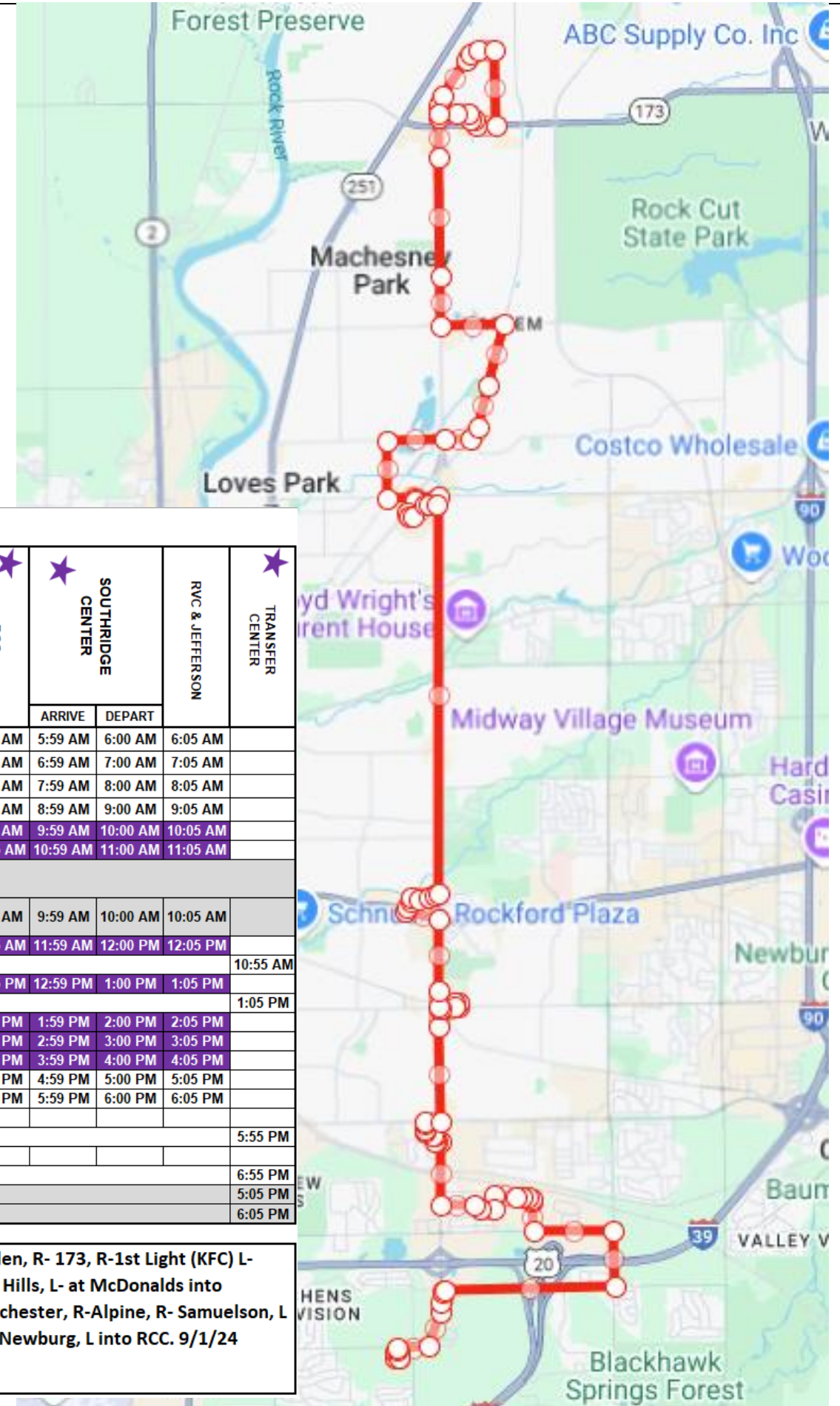
At 11:05 am, this route changes from the 19 Cherryvale Harrison Westbound into the 12L Charles St Limited, Monday thru Saturday. 11:05 am 12L Charles St LIMITED DIRECTIONS: From Stowmarket, L-Harrison, R-S Alpine, L-Broadway, R-Parkside, L-Charles St, continue on Jefferson St, L-Winneabgo into DTTC

At 1:15 pm, this route changes from the 19 Cherryvale Harrison Eastbound into the 12L Charles St Limited, Monday thru Saturday. 1:15 pm 12L Charles St LIMITED DIRECTIONS: From Manchester, L-S Alpine, L-Broadway, R-Parkside, L-Charles St, continue on Jefferson St, L-Winneabgo into DTTC

At 1:15 pm, this route changes into the 19 Cherryvale Harrison Eastbound, Monday thru Saturday. 12:54 pm 12L Charles St LIMITED DIRECTIONS: R- Mulberry, R-Church, L-Chestnut, R-Charles St, R-S Alpine, R-Harrison, L-Manchester



# 20 ALPINE CROSSTOWN MAP



## #20 Alpine Crosstown (Monday-Saturday Daytime)

- **Route changes:** Route change to serve Linden Road & Sandy Hollow Road corridors between Alpine and Mulford – includes direct access to Dollar General, PCI, Beacon Hill/Great Oaks Apts. and Greater Rockford Auto Auction. Service to Harrison between Alpine and Stowmarket eliminated and replaced with new service from the #19 route. Transfers available to the #12 & 19 routes at Manchester between Alpine/Harrison
- **Schedule Changes:** Minor schedule changes between E. State/Lynmar and Jefferson/RVC

## 20 ALPINE CROSSTOWN

★ TRANSFER CENTER	RVC & JEFFERSON	PYRAMID DR & AMERICAN RD	★ SOUTHRIDGE CENTER		RCC	★ E STATE & LYNMAR		ALPINE & GUILFORD	RIVERSIDE & MATERIAL	BRIDGEMWAY	FOREST HILLS VILLAGE	ALPINE & BURDEN	★ HWY 173 TARGET		HARLEM & FOREST HILLS	BRIDGEMWAY	NORTHRIDGE WALMART	ALPINE & GUILFORD	E STATE & LYNMAR	RCC	★ SOUTHRIDGE CENTER		RVC & JEFFERSON	★ TRANSFER CENTER		
			ARRIVE	DEPART		ARRIVE	DEPART						ARRIVE	DEPART							ARRIVE	DEPART			ARRIVE	DEPART
5:40 AM																					5:55 AM	5:59 AM	6:00 AM	6:05 AM		
5:15 AM					5:30 AM	5:34 PM	5:40 AM	5:45 AM	5:50 AM		5:55 AM	6:05 AM	6:10 AM	6:15 AM	6:25 AM		6:33 AM	6:35 AM	6:45 AM	6:50 AM	6:55 AM	6:59 AM	7:00 AM	7:05 AM		
	6:05 AM	6:14 AM	6:20 AM	6:21 AM	6:30 AM	6:34 PM	6:40 AM	6:45 AM	6:50 AM		6:55 AM	7:05 AM	7:10 AM	7:15 AM	7:25 AM		7:33 AM	7:35 AM	7:45 AM	7:50 AM	7:55 AM	7:59 AM	8:00 AM	8:05 AM		
	7:05 AM	7:14 AM	7:20 AM	7:21 AM	7:30 AM	7:34 PM	7:40 AM	7:45 AM	7:50 AM	7:55 AM	7:55 AM	8:05 AM	8:10 AM	8:15 AM	8:25 AM		8:33 AM	8:35 AM	8:45 AM	8:50 AM	8:55 AM	8:59 AM	9:00 AM	9:05 AM		
	8:05 AM	8:14 AM	8:20 AM	8:21 AM	8:30 AM	8:34 PM	8:40 AM	8:45 AM	8:50 AM		8:55 AM	9:05 AM	9:10 AM	9:15 AM	9:25 AM		9:33 AM	9:35 AM	9:45 AM	9:50 AM	9:55 AM	9:59 AM	10:00 AM	10:05 AM		
	9:05 AM	9:14 AM	9:20 AM	9:21 AM	9:30 AM	9:34 PM	9:40 AM	9:45 AM	9:50 AM		9:55 AM	10:05 AM	10:10 AM	10:15 AM	10:25 AM		10:33 AM	10:35 AM	10:45 AM	10:50 AM	10:55 AM	10:59 AM	11:00 AM	11:05 AM		
9:15 am Sat Only					9:30 AM																					
9:40 am Sat Only																					9:55 AM	9:59 AM	10:00 AM	10:05 AM		
	10:05 AM	10:14 AM	10:20 AM	10:21 AM	10:30 AM	10:34 PM	10:40 AM	10:45 AM	10:50 AM		10:55 AM	11:05 AM	11:10 AM	11:15 AM	11:25 AM		11:33 AM	11:35 AM	11:45 AM	11:50 AM	11:55 AM	11:59 AM	12:00 PM	12:05 PM		
10:25 AM						10:40 AM											11:33 AM	11:35 AM	11:45 AM	11:50 AM	11:55 AM	11:59 AM	12:00 PM	12:05 PM	10:55 AM	
12:35 AM	11:05 AM	11:14 AM	11:20 AM	11:21 AM	11:30 AM	11:34 PM	11:40 AM	11:45 AM	11:50 AM		11:55 AM	12:05 PM	12:10 PM	12:15 PM	12:25 PM		12:33 PM	12:35 PM	12:45 PM	12:50 PM	12:55 PM	12:59 PM	1:00 PM	1:05 PM	1:05 PM	
	12:05 PM	12:14 PM	12:20 PM	12:21 PM	12:30 PM	12:34 AM	12:40 PM	12:45 PM	12:50 PM		12:55 PM	1:05 PM	1:10 PM	1:15 PM	1:25 PM		1:33 PM	1:35 PM	1:45 PM	1:50 PM	1:55 PM	1:59 PM	2:00 PM	2:05 PM		
	1:05 PM	1:14 PM	1:20 PM	1:21 PM	1:30 PM	1:34 AM	1:40 PM	1:45 PM	1:50 PM		1:55 PM	2:05 PM	2:10 PM	2:15 PM	2:25 PM		2:33 PM	2:35 PM	2:45 PM	2:50 PM	2:55 PM	2:59 PM	3:00 PM	3:05 PM		
	2:05 PM	2:14 PM	2:20 PM	2:21 PM	2:30 PM	2:34 AM	2:40 PM	2:45 PM	2:50 PM		2:55 PM	3:05 PM	3:10 PM	3:15 PM	3:25 PM	3:30 PM	3:33 PM	3:35 PM	3:45 PM	3:50 PM	3:55 PM	3:59 PM	4:00 PM	4:05 PM		
	3:05 PM	3:14 PM	3:20 PM	3:21 PM	3:30 PM	3:34 AM	3:40 PM	3:45 PM	3:50 PM		3:55 PM	4:05 PM	4:10 PM	4:15 PM	4:25 PM		4:33 PM	4:35 PM	4:45 PM	4:50 PM	4:55 PM	4:59 PM	5:00 PM	5:05 PM		
	4:05 PM	4:14 PM	4:20 PM	4:21 PM	4:30 PM	4:34 AM	4:40 PM	4:45 PM	4:50 PM		4:55 PM	5:05 PM	5:10 PM	5:15 PM	5:25 PM		5:33 PM	5:35 PM	5:45 PM	5:50 PM	5:55 PM	5:59 PM	6:00 PM	6:05 PM		
	5:05 PM	5:14 PM	5:20 PM	5:21 PM	5:30 PM	5:34 AM	5:40 PM																		5:55 PM	
	6:05 PM	6:14 PM	6:20 PM	6:21 PM	6:30 PM	6:34 AM	6:40 PM																			6:55 PM
Sat Only																					4:50 PM				5:05 PM	
Sat Only																					5:50 PM				6:05 PM	

**ROUTE DIRECTIONS:** RCC R- Newburg, R- Alpine, L- E State, R- Lynmar, R- Morsay, L- Alpine, L- Riverside, R- Material, R- Windsor, L- Forest Hills, L- Harlem, R- Alpine, R- Burden, R- 173, R-1st Light (KFC) L- Frontage Rd, R- Last Isle past Home Depot to stop sign, L- Line up in front of stop at Target L- Alpine, L- Harlem, R- Forest Hills, R- Windsor, L- Material, L- Riverside, R- Forest Hills, L- at McDonalds into WalMart, Northridge to R- Alpine, R- Morsay, L- Lynmar, L- E State, R- Alpine, L Newburg, L drive East of RCC, L through parking lot, R- Newburg, L- Alpine, R-Harrison, L-Manchester, R-Alpine, R- Samuelson, L to RVC, R- Samuelson, L- Alpine, R-Linden Rd, L-S Mulford Rd, L- Sandy Hollow, R- American Rd, L-Pyramid, R-Hydraulic Rd, R-S Alpine, L-Manchester, R- Harrison, L- Alpine, R- Newburg, L into RCC. 9/1/24

# # 31 ROCKFORD AUBURN NIGHTS

TRANSFER CENTER	SCHOOL & CENTRAL	AUBURN & ROCKTON	COLLIER GARDEN	WALMART	NORTH TOWNE	RIVERBLUFF	NORTH MAIN & HALSTED	NORTH MAIN & REYNOLDS	TRANSFER CENTER
BERTH M									BERTH J
6:15 PM	6:24 PM	6:29 PM		6:40 PM	6:45 PM	6:48 PM	6:55 PM	7:00 PM	7:10 PM
7:15 PM	7:24 PM	7:29 PM	7:33 PM	7:40 PM	7:45 PM	7:48 PM	7:55 PM	8:00 PM	8:10 PM
8:15 PM	8:24 PM	8:29 PM		8:40 PM	8:45 PM	8:48 PM	8:55 PM	9:00 PM	9:10 PM
9:15 PM	9:24 PM	9:29 PM	9:33 PM	9:40 PM	9:45 PM	9:48 PM	9:55 PM	10:00 PM	10:10 PM
10:15 PM	10:24 PM	10:29 PM		10:40 PM	10:45 PM	10:48 PM	10:55 PM	11:00 PM	11:10 PM
11:15 PM	11:24 PM	11:29 PM		11:40 PM	11:45 PM	11:48 PM	11:55 PM	12:00 AM	12:10 AM

ROUTE DIRECTIONS: L- W.State,L-N.Main,L-Whitman/School, R-Central, R- Auburn, L- Rockton, L-Halsted, R-Central, R- W Riverside, R into WalMart parking lot, R by Arby's, L- Walmart parking lot, L- in front of Walmart, L @ Stop sign by shelter, R- Riverside, R into North Town at lights past the shelters, R- Line up in straight line in front of shelters, L- on Riverside, R on Main, R into Riverbluff, R on Main, R on Elmwood, R on Shepherd Trail, L on Main,(not into North Town on inbound) R on John, L on Church, R on Mulberry, L-Winnebago, L-into DTTC 9/1/24

Upon arriving at the Downtown Transfer Center, this bus changes into the 34 Harrison/Alpine until the last scheduled departure time of the day.

COLLIER GARDEN: On the 7:15 pm and 9:15 pm trips from the Downtown Transfer Center, this route will deviate from Rockton, L-Glenwood, R-Searles, L-Halstead.

Shuttle Service at 12:15 am

# # 41 AUBURN & ROCKTON SUNDAY

TRANSFER CENTER	SCHOOL & CENTRAL	AUBURN & ROCKTON	COLLIER GARDEN	WALMART	NORTH TOWNE	RIVERBLUFF	NORTH MAIN & HALSTED	N. MAIN & REYNOLDS	TRANSFER CENTER
BERTH M									BERTH J
9:15 AM	9:24 AM	9:29 AM		9:40 AM	9:45 AM	9:48 AM	9:55 AM	10:00 AM	10:10 AM
10:15 AM	10:24 AM	10:29 AM	10:33 AM	10:40 AM	10:45 AM	10:48 AM	10:55 AM	11:00 AM	11:10 AM
11:15 AM	11:24 AM	11:29 AM		11:40 AM	11:45 AM	11:48 AM	11:55 AM	12:00 PM	12:10 PM
12:15 PM	12:24 PM	12:29 PM		12:40 PM	12:45 PM	12:48 PM	12:55 PM	1:00 PM	1:10 PM
1:15 PM	1:24 PM	1:29 PM		1:40 PM	1:45 PM	1:48 PM	1:55 PM	2:00 PM	2:10 PM
2:15 PM	2:24 PM	2:29 PM	2:33 PM	2:40 PM	2:45 PM	2:48 PM	2:55 PM	3:00 PM	3:10 PM
3:15 PM	3:24 PM	3:29 PM		3:40 PM	3:45 PM	3:48 PM	3:55 PM	4:00 PM	4:10 PM
4:15 PM	4:24 PM	4:29 PM		4:40 PM	4:45 PM	4:48 PM	4:55 PM	5:00 PM	5:10 PM
5:15 PM	5:24 PM	5:29 PM		5:40 PM	5:45 PM	5:48 PM	5:55 PM	6:00 PM	6:10 PM

ROUTE DIRECTIONS: L- W.State,L-N.Main,L-Whitman/School, R-Central, R- Auburn, L- Rockton, L-Halsted, R-Central, R- W Riverside, R into WalMart parking lot, R by Arby's, L- Walmart parking lot, L- in front of Walmart, L @ Stop sign by shelter, R-Riverside, R into North Town at lights past the shelters, R- Line up in straight line in front of shelters, L- on Riverside, R on Main, R into Riverbluff, R on Main, R on Elmwood, R on Shepherd Trail, L on Main,(not into North Town on inbound) R on John, L on Church, R on Mulberry, L-Winnebago, L-into DTTC 9/1/24

Upon arriving at the Downtown Transfer Center, this bus changes into the 44 Harrison/Alpine until the last scheduled departure time of the day.

COLLIER GARDEN: On the 10:15 am and 2:15 pm trips from the Downtown Transfer Center, this route will deviate from Rockton, L-Glenwood, R-Searles, L-Halstead.

WINNEBAGO COUNTY JUVENILE DETENTION CENTER BY REQUEST: if requesting bus to pick up at the Winnebago County Juvenile Detention Center, call 815-961-9000 to make the request. If you are on the bus, ask the driver to make a drop off at the Winnebago County Jevenuel Detention Center. Winnebago County Jevenuel Detention Center requests will start north at N Main St and Elmwood and return back.



# 31 ROCKTON AUBURN NIGHTS 41 ROCKTON AUBURN SUNDAYS MAP



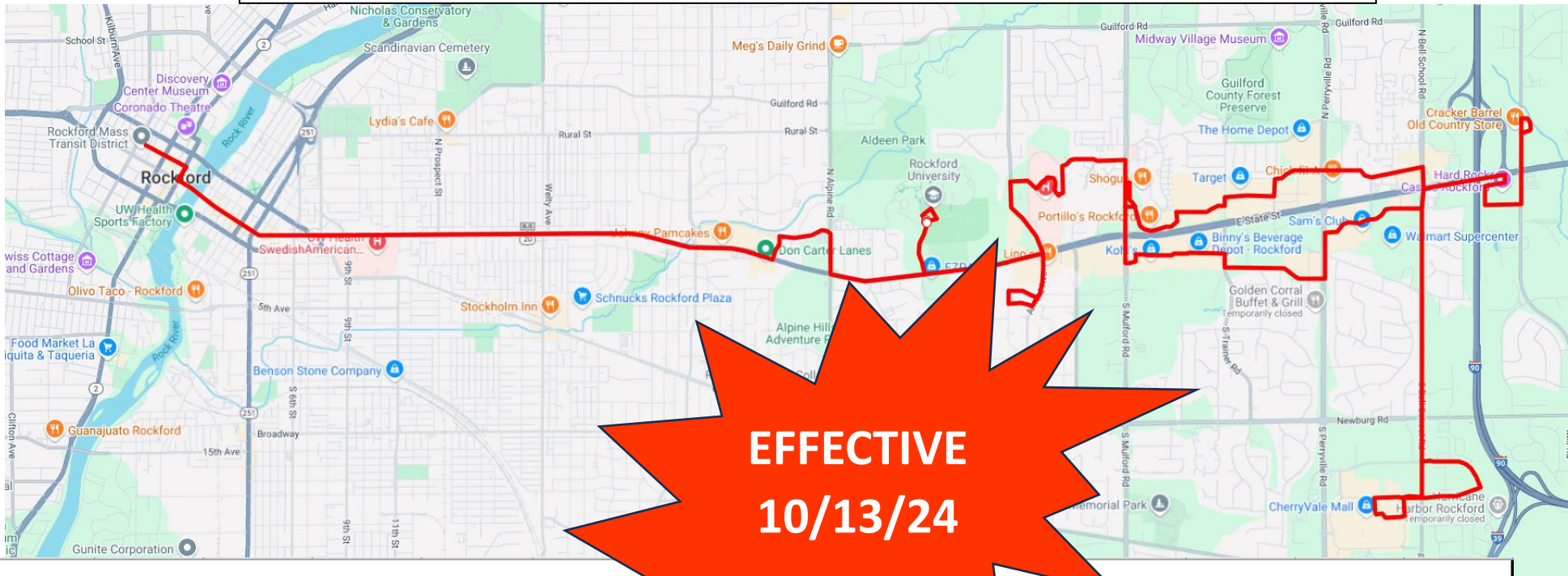
Minor Sunday service schedule extension for the #41, 42, 43, 44 & 45 routes:

- The #41, 42, 43, 44 & 45 routes will operate one additional scheduled trip (1 hour). The last roundtrip will depart from the downtown transfer center at 5:15pm instead of 4:15pm.

# 32 E STATE NIGHT MAP

### #32 E. State (Monday-Friday Evening)

- **Route changes:** Route will operate the same as the #42 E. State Sunday route serving CherryVale Mall and Eastside Transfer Center (ESTC) Outbound in place of the #36 Perryville/Alpine. Minor route changes to serve Hard Rock Casino and AMC Theatre on the Outbound trips and Rockford University Campus on the Inbound & Outbound trips. Also, minor route change through downtown Rockford to operate on State Street Inbound & Outbound instead of Chestnut and Jefferson.
- **Schedule changes:** Schedule changes: Minor schedule changes on trips between E.State/Lynmar and ESTC.



## #32 E STATE ST NIGHTS

DOWNTOWN TRANSFER CENTER	E. STATE & 2ND	E. STATE & SUMMIT	E. STATE & LYNMAR		ROCKFORD UNIVERSITY	MULFORD VILLAGE	FOREST PLAZA	WALMART	CHERRYVALE MALL	HARD ROCK CASINO	ESTC		TARGET	LOGI'S	MULFORD VILLAGE	E. STATE & ROXBURY	ROCKFORD UNIVERSITY	E. STATE & LYNMAR	E. STATE & SUMMIT	TRANSFER CENTER	DOWNTOWN TRANSFER CENTER	
			ARRIVE	DEPART							ARRIVE	DEPART										
BERTH L																						
6:15 PM		6:25 PM	6:32 PM	6:33 PM	6:37 PM	6:52 PM	6:57 PM	7:02 PM	7:04 PM	7:14 PM	7:17 PM	7:20 PM	7:24 PM		7:32 PM	7:35 PM	7:40 PM	7:50 PM	7:55 PM	8:10 PM		
7:15 PM		7:25 PM	7:32 PM	7:33 PM	7:37 PM	7:52 PM	7:57 PM	8:02 PM	8:04 PM	8:14 PM	8:17 PM	8:20 PM	8:24 PM		8:32 PM	8:35 PM	8:40 PM	8:50 PM	8:55 PM	9:10 PM		
8:15 PM		8:25 PM	8:32 PM	8:33 PM	8:37 PM	8:52 PM	8:57 PM	9:02 PM	9:04 PM	9:14 PM	9:17 PM	9:20 PM	9:24 PM		9:32 PM	9:35 PM	9:40 PM	9:50 PM	9:55 PM	10:10 PM		
9:15 PM		9:25 PM	9:32 PM	9:33 PM	9:37 PM	9:52 PM	9:57 PM	10:02 PM	10:04 PM	10:14 PM	10:17 PM	10:20 PM	10:24 PM		10:32 PM	10:35 PM	10:40 PM	10:50 PM	10:55 PM	11:10 PM		
10:15 PM		10:25 PM	10:32 PM	10:33 PM	10:37 PM	10:52 PM	10:57 PM	11:02 PM	11:04 PM	11:14 PM	11:17 PM	11:20 PM	11:24 PM		11:32 PM	11:35 PM	11:40 PM	11:50 PM	11:55 PM	12:10 AM	12:10 AM	
LIMITED 11:15 PM	11:20 PM			11:28 PM				11:35 PM	11:40 PM	11:45 PM				11:53 PM		11:59 PM			12:05 PM		12:15 PM	

ROUTE DIRECTIONS: R- Mulberry, R- Wyman, L- State St, L- Lynmar, R- Morsay, R- Alpine, L- E State, L-Easton Pkwy, R-into Lot A, Circle around around, L-Rockford College Entrance Dr, L-E State, R- Arnold, R- Midvale, L- Orchard, L- Nichols, L- Arnold, R- Strathmoor. R- Mulford, L- Mulford Village Dr, L- Mulford, L- Fincham, R at Stop sign, along Forest Plaza, R- Trainer, L- Fincham, L- Perryville, R- Walton to WalMart, R- Bell School, R-Mid Mall Dr, L-JC Penny, L-S Cherry Vale Mall Dr, R-Mid Mall Dr, L-Cherryvale N Blvd, R-Bell School, R- E State, R-into Hard Rock Casino, circle to rear, L-Lyford, R-E State, R-S Show Place Dr, L-Chandan Dr, L-University, L-E State, R-Lyford, R into ESTC Berth C, L- Lyford, R- E State, R- Bell School Rd, L- Argus, L- Mill, R- 1st Drive into mall, Pick Up/Drop Off at 1st Stop Sign at Target, L- Trainer, R- Puri Parkway, L- Mulford Village Dr, R- Mulford, L- Strathmoor, L- at the Y intersection, R- at OSF St Anthony east entrance, R-around hospital to ER Entrance, R-Strathmoor, L-Strathmoor, L- Roxbury, R- E State, R at Drive by Eye Glass World, L- Service Road, L- New Towne Drive, R- E State, R-Easton Pkwy, R-into Lot A, Circle around around, L-Rockford College Entrance Dr, R-E State, R- Alpine, L- Morsay, L- Lynmar, R- E State, R- Wyman, L- Mulberry, L- Winnebago L- into Transfer Center 10/1/24

▲ 11:15 PM 32L E STATE LIMITED ROUTE DIRECTIONS: R- Mulberry, R- Wyman, L- E State, R- Mulford, L- Fincham into Forest Plaza, R- Trainer, L- Fincham, L- Perryville, R- Walton to WalMart Stop, L- Bell School, R-into Hard Rock Casino, circle to rear, L-Lyford, L-E State, R- Argus, L- Mill, R- 1st Drive into mall, Pick Up/Drop Off at 1st Stop Sign at Target, L- Trainer, R- Puri Parkway, L- Mulford Village Dr, R- Mulford, L- Strathmoor around hospital to, L- Roxbury, R- E State, R- Jefferson, L- Court into berth 9/1/24

**33 W STATE CLIFTON NIGHTS**  
**43 W STATE CLIFTON SUNDAYS MAP**

# 33 W. STATE CLIFTON NIGHTS								
TRANSFER CENTER	HORACE & PRESTON	EUCLID & WEST STATE	AUBURN & JOHNSON	W STATE & CENTRAL	CENTRAL & MICHIGAN	OGILBY & CLIFTON	WINNEBAGO & MORGAN	TRANSFER CENTER
Berth I								Berth N
6:15 PM	6:25 PM	6:35 PM	6:45 PM	6:50 PM	6:55 PM	7:00 PM	7:05 PM	7:10 PM
7:15 PM	7:25 PM	7:35 PM	7:45 PM	7:50 PM	7:55 PM	8:00 PM	8:05 PM	8:10 PM
8:15 PM	8:25 PM	8:35 PM	8:45 PM	8:50 PM	8:55 PM	9:00 PM	9:05 PM	9:10 PM
9:15 PM	9:25 PM	9:35 PM	9:45 PM	9:50 PM	9:55 PM	10:00 PM	10:05 PM	10:10 PM
10:15 PM	10:25 PM	10:35 PM	10:45 PM	10:50 PM	10:55 PM	11:00 PM	11:05 PM	11:10 PM
11:15 PM	11:25 PM	11:35 PM	11:45 PM	11:50 PM	11:55 PM	12:00 AM	12:05 AM	12:10 AM

ROUTE DIRECTIONS R W.State,R-Rockton,L-Mulberry, L- Kilburn, R-W State, L- Horace, R- Preston, R- Daisyfield, L - W State,Out to Travlur Motel, R- 1st drive, L- 2nd drive, L-W.State st,R-Westmoreland, L- Claremont, L-Euclid, R- W State, R- Elm, L- Pierpont, R- Auburn, R- Johntson, L- School, R- Central, L- Ogilby. L- Clifton, R- Marchesano, L- West, R- Montague, L- Winnebago R-into transfer center 2-25-21

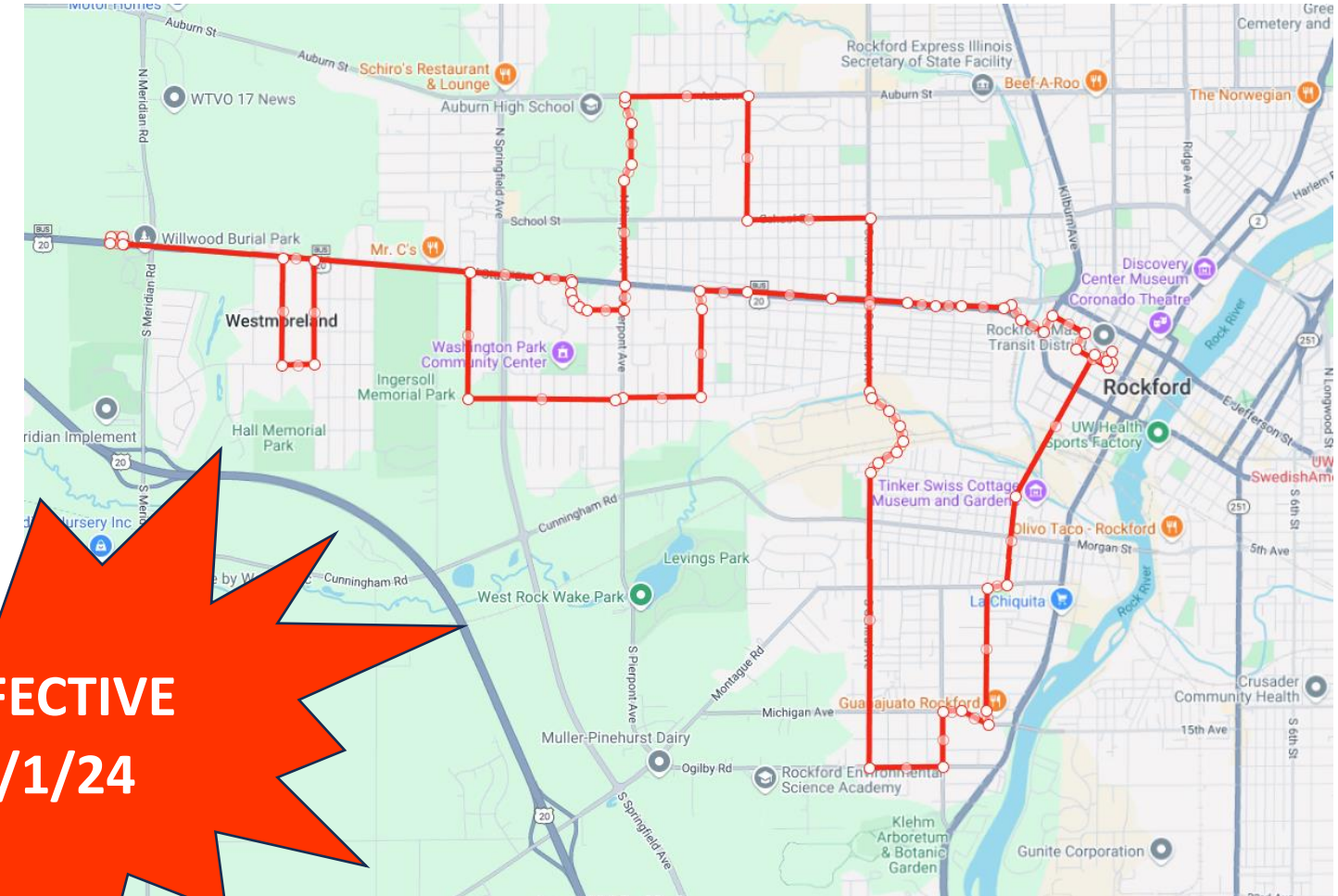
Upon arriving at the Downtown Transfer Center, this bus changes into the 35 Kishwaukee/7th St until the last scheduled departure time of the day.

Shuttle Service at 12:15 am

43 W. STATE/CLIFTON SUNDAY								
TRANSFER CENTER	HORACE & PRESTON	EUCLID & WEST STATE	AUBURN & JOHNSON	W. STATE & CENTRAL	CENTRAL & MICHIGAN	OGILBY & CLIFTON	WINNEBAGO & MORGAN	TRANSFER CENTER
BERTH I								BERTH N
9:15 AM	9:25 AM	9:35 AM	9:45 AM	9:50 AM	9:55 AM	10:00 AM	10:05 AM	10:10 AM
10:15 AM	10:25 AM	10:35 AM	10:45 AM	10:50 AM	10:55 AM	11:00 AM	11:05 AM	11:10 AM
11:15 AM	11:25 AM	11:35 AM	11:45 AM	11:50 AM	11:55 AM	12:00 PM	12:05 PM	12:10 PM
12:15 PM	12:25 PM	12:35 PM	12:45 PM	12:50 PM	12:55 PM	1:00 PM	1:05 PM	1:10 PM
1:15 PM	1:25 PM	1:35 PM	1:45 PM	1:50 PM	1:55 PM	2:00 PM	2:05 PM	2:10 PM
2:15 PM	2:25 PM	2:35 PM	2:45 PM	2:50 PM	2:55 PM	3:00 PM	3:05 PM	3:10 PM
3:15 PM	3:25 PM	3:35 PM	3:45 PM	3:50 PM	3:55 PM	4:00 PM	4:05 PM	4:10 PM
4:15 PM	4:25 PM	4:35 PM	4:45 PM	4:50 PM	4:55 PM	5:00 PM	5:05 PM	5:10 PM
5:15 PM	5:25 PM	5:35 PM	5:45 PM	5:50 PM	5:55 PM	6:00 PM	6:05 PM	6:10 PM

ROUTE DIRECTIONS R W.State,R-Rockton,L-Mulberry, L- Kilburn, R-W State, L- Horace, R- Preston, R- Daisyfield, L - W State,Out to Travlur Motel, R- 1st drive, L- 2nd drive, L-W.State st,R-Westmoreland, L- Claremont, L-Euclid, R- W State, R- Elm, L- Pierpont, R- Auburn, R- Johntson, L- School, R- Central, L- Ogilby. L- Clifton, R- Marchesano, L- West, R- Montague, L- Winnebago R-into transfer center 2-25-21

Upon arriving at the Downtown Transfer Center, this bus changes into the 45 Kishwaukee/7th St until the last scheduled departure time of the day.



**EFFECTIVE 9/1/24**

Minor Sunday service schedule extension for the #41, 42, 43, 44 & 45 routes:

- The #41, 42, 43, 44 & 45 routes will operate one additional scheduled trip (1 hour). The last roundtrip will depart from the downtown transfer center at 5:15pm instead of 4:15pm.

**34 HARRISON ALPINE NIGHTS**  
**44 HARRISON ALPINE SUNDAYS MAP**

**# 34 HARRISON & ALPINE NIGHTS**

TRANSFER CENTER	15TH & SEMINARY	7TH ST & BROADWAY	20TH & BROADWAY	OHIO PKWY & HARRISON	RCC		20TH & CHARLES	PARK TERRACE	TRANSFER CENTER
					ARRIVE	DEPART			
<b>BERTH J</b>									<b>BERTH M</b>
6:15 PM	6:22 PM	6:25 PM	6:29 PM	6:33 PM	6:40 PM	6:46 PM	6:50 PM	7:00 PM	7:10 PM
7:15 PM	7:22 PM	7:25 PM	7:29 PM	7:33 PM	7:40 PM	7:46 PM	7:50 PM	8:00 PM	8:10 PM
8:15 PM	8:22 PM	8:25 PM	8:29 PM	8:33 PM	8:40 PM	8:46 PM	8:50 PM	9:00 PM	9:10 PM
9:15 PM	9:22 PM	9:25 PM	9:29 PM	9:33 PM	9:40 PM	9:46 PM	9:50 PM	10:00 PM	10:10 PM
10:15 PM	10:22 PM	10:25 PM	10:29 PM	10:33 PM	10:40 PM	10:46 PM	10:50 PM	11:00 PM	11:10 PM
11:15 PM	11:22 PM	11:25 PM	11:29 PM	11:33 PM	11:40 PM	11:46 PM	11:50 PM	12:00 AM	12:10 AM

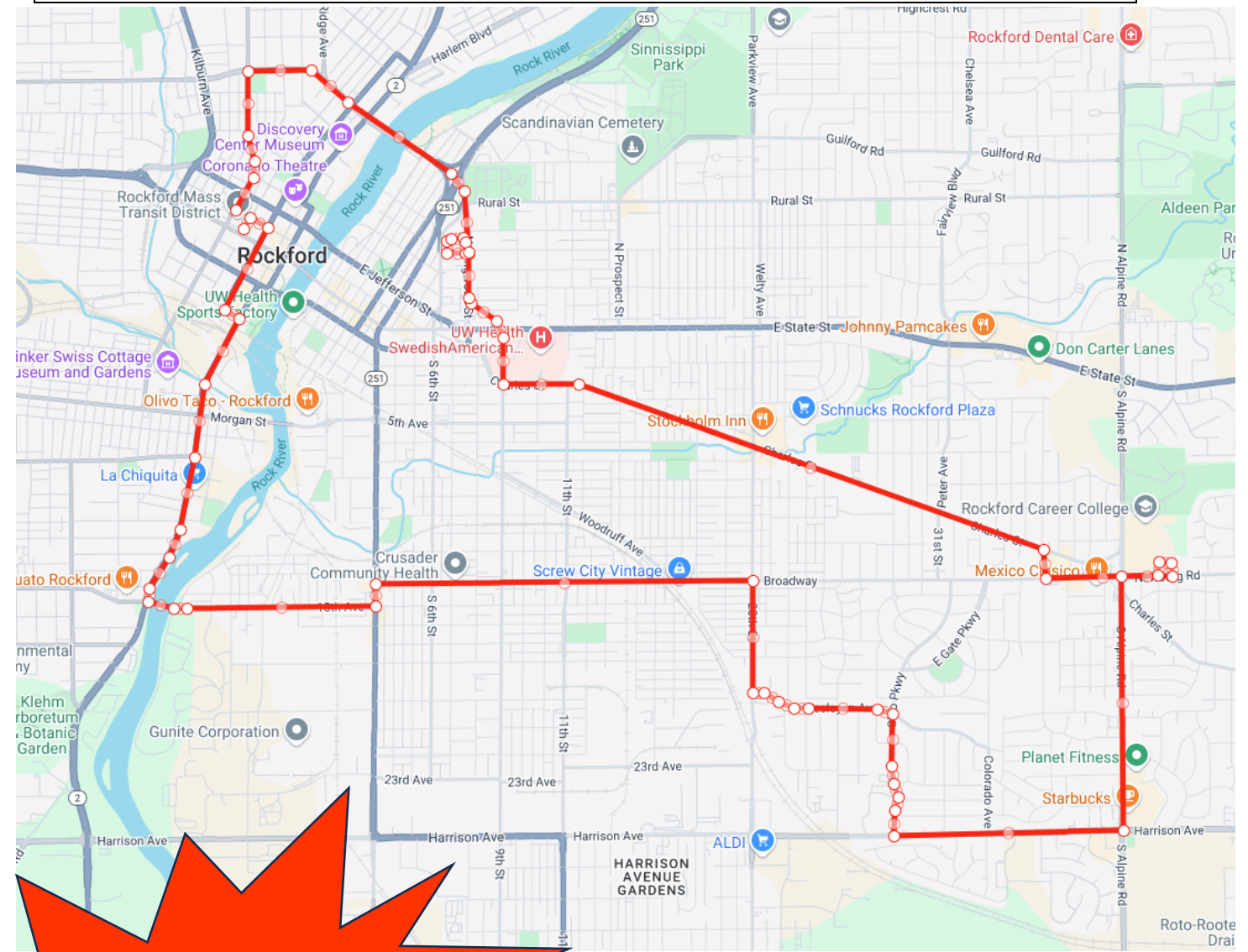
ROUTE DIRECTIONS: R- Mulberry, R- Church, L- Cedar, R- S Main, L- 15th Ave, L- Kishwaukee, R- Broadway, R- 20th St, L- Wesleyan, R- Ohio Pkwy, L- Harrison, L- Alpine, R- Newburg, L Drive East of RCC, U Turn in parking lot, R- Newburg/Broadway, R- Parkside, L- Charles, R- 9th Street to Longwood, L- Chamberlain, R around Park Terrace, L- Longwood onto Whitman Street Bridge, L- Rockton, **L-Mulberry, R-into Berth 9/1/24**

Upon arriving at the Downtown Transfer Center, this bus changes into the #31 Rockton/Auburn until the last scheduled departure time of the day.

**# 44 HARRISON & ALPINE SUNDAY**

TRANSFER CENTER	15TH AVE & SEMINARY	7TH ST & BROADWAY	20TH ST & BROADWAY	OHIO PKWY & HARRISON	RCC		20TH & CHARLES	PARK TERRACE	TRANSFER CENTER
					ARRIVE	DEPART			
<b>BERTH J</b>									<b>BERTH M</b>
9:15 AM	9:22 AM	9:25 AM	9:29 AM	9:33 AM	9:40 AM	9:46 AM	9:50 AM	10:00 AM	10:10 AM
10:15 AM	10:22 AM	10:25 AM	10:29 AM	10:33 AM	10:40 AM	10:46 AM	10:50 AM	11:00 AM	11:10 AM
11:15 AM	11:22 AM	11:25 AM	11:29 AM	11:33 AM	11:40 AM	11:46 AM	11:50 AM	12:00 PM	12:10 PM
12:15 PM	12:22 PM	12:25 PM	12:29 PM	12:33 PM	12:40 PM	12:46 PM	12:50 PM	1:00 PM	1:10 PM
1:15 PM	1:22 PM	1:25 PM	1:29 PM	1:33 PM	1:40 PM	1:46 PM	1:50 PM	2:00 PM	2:10 PM
2:15 PM	2:22 PM	2:25 PM	2:29 PM	2:33 PM	2:40 PM	2:46 PM	2:50 PM	3:00 PM	3:10 PM
3:15 PM	3:22 PM	3:25 PM	3:29 PM	3:33 PM	3:40 PM	3:46 PM	3:50 PM	4:00 PM	4:10 PM
4:15 PM	4:22 PM	4:25 PM	4:29 PM	4:33 PM	4:40 PM	4:46 PM	4:50 PM	5:00 PM	5:10 PM
5:15 PM	5:22 PM	5:25 PM	5:29 PM	5:33 PM	5:40 PM	5:46 PM	5:50 PM	6:00 PM	6:10 PM

ROUTE DIRECTIONS: R- Mulberry, R- Church, L- Cedar, R- S Main, L- 15th Ave, L- Kishwaukee, R- Broadway, R- 20th St, L- Wesleyan, R- Ohio Pkwy, L- Harrison, L- Alpine, R- Newburg, L Drive East of RCC, U Turn in parking lot, R- Newburg/Broadway, R- Parkside, L- Charles, R- 9th Street to Longwood, L- Chamberlain, R around Park Terrace, L- Longwood onto Whitman Street Bridge, L- Rockton, **L-Mulberry, R-into Berth 9/1/24**



**EFFECTIVE 9/1/24**

**Minor Sunday service schedule extension for the #41, 42, 43, 44 & 45 routes:**

- The #41, 42, 43, 44 & 45 routes will operate one additional scheduled trip (1 hour). The last roundtrip will depart from the downtown transfer center at 5:15pm instead of 4:15pm.

## # 35 KISHWAUKEE & SEVENTH ST NIGHT

TRANSFER CENTER	WALNUT & 2ND ST	JANE ADDAMS PARK APARTMENT'S	KISHWAUKEE & RANGER	ASSEMBLY & CAPITAL/PCI	SAMUELSON & FALCON	UPS	SOUTHGATE SHOPPING CENTER	11TH ST & 23RD AVE	7TH ST & BROADWAY	E STATE & JEFFERSON	TRANSFER CENTER
Berth N											Berth I
6:15 PM	6:18 PM	6:21 PM	6:28 PM	6:33 PM	6:37 PM	6:42 PM	6:50 PM	6:55 PM	7:00 PM	7:06 PM	7:10 PM
7:15 PM	7:18 PM	7:21 PM	7:28 PM	7:33 PM	7:37 PM	7:42 PM	7:50 PM	7:55 PM	8:00 PM	8:06 PM	8:10 PM
8:15 PM	8:18 PM	8:21 PM	8:28 PM	8:33 PM	8:37 PM	8:42 PM	8:50 PM	8:55 PM	9:00 PM	9:06 PM	9:10 PM
9:15 PM	9:18 PM	9:21 PM	9:28 PM	9:33 PM	9:37 PM	9:42 PM	9:50 PM	9:55 PM	10:00 PM	10:06 PM	10:10 PM
10:15 PM	10:18 PM	10:21 PM	10:28 PM	10:33 PM	10:37 PM	10:42 PM	10:50 PM	10:55 PM	11:00 PM	11:06 PM	11:10 PM
11:15 PM	11:18 PM	11:21 PM	11:28 PM	11:33 PM	11:37 PM	11:42 PM	11:50 PM	11:55 PM	12:00 AM	12:06 AM	12:10 AM

ROUTE DIRECTIONS: R- Mulberry, R- Church, L- Chestnut/Walnut, R- Kishwaukee, R- College, R- 3rd, L- Division, L- Seminary, L- College, R- Kishwaukee, L- Research, R- Assembly, L- Airport, R- Frontage Rd, R- Samuelson, R- Falcon, L- Airport Dr, continue west through the roundabout, R-into UPS north Parking lot, circle around, L- Airport, L- Kishwaukee, R- Sandy Hollow, L- 11th St, R-11th St Plaza, L-Hanson, L-Pershing, R-11th St, L- 23rd Ave, R- 7th St, L- Charles to Jefferson, L-Court into Transfer Center Berth 9/1/24

Upon arriving at the Downtown Transfer Center, this bus changes into the 33 W State/Clifton until the last scheduled departure time of t  Shuttle Service at 12:15 am

AMAZON BY REQUEST: if requesting bus to pick up at Amazon, call 815-961-9000 to make the request. If you are on the bus, ask the driver to make a drop off at Amazon. Amazon requests will start westbound at the UPS stop and

## #45 KISHWAUKEE & SEVENTH ST SUNDAY

TRANSFER CENTER	WALNUT & 2ND ST	JANE ADDAMS PARK APARTMENT'S	KISHWAUKEE & RANGER	RESEARCH & ASSEMBLY	SAMUELSON & FALCON	UPS	SOUTHGATE SHOPPING CENTER	11TH ST & 23RD AVE	7TH ST & BROADWAY	E STATE & JEFFERSON	TRANSFER CENTER
BERTH N											BERTH I
9:15 AM	9:18 AM	9:21 AM	9:28 AM	9:33 AM	9:37 AM	9:42 AM	9:50 AM	9:55 AM	10:00 AM	10:06 AM	10:10 AM
10:15 AM	10:18 AM	10:21 AM	10:28 AM	10:33 AM	10:37 AM	10:42 AM	10:50 AM	10:55 AM	11:00 AM	11:06 AM	11:10 AM
11:15 AM	11:18 AM	11:21 AM	11:28 AM	11:33 AM	11:37 AM	11:42 AM	11:50 AM	11:55 AM	12:00 PM	12:06 PM	12:10 PM
12:15 PM	12:18 PM	12:21 PM	12:28 PM	12:33 PM	12:37 PM	12:42 PM	12:50 PM	12:55 PM	1:00 PM	1:06 PM	1:10 PM
1:15 PM	1:18 PM	1:21 PM	1:28 PM	1:33 PM	1:37 PM	1:42 PM	1:50 PM	1:55 PM	2:00 PM	2:06 PM	2:10 PM
2:15 PM	2:18 PM	2:21 PM	2:28 PM	2:33 PM	2:37 PM	2:42 PM	2:50 PM	2:55 PM	3:00 PM	3:06 PM	3:10 PM
3:15 PM	3:18 PM	3:21 PM	3:28 PM	3:33 PM	3:37 PM	3:42 PM	3:50 PM	3:55 PM	4:00 PM	4:06 PM	4:10 PM
4:15 PM	4:18 PM	4:21 PM	4:28 PM	4:33 PM	4:37 PM	4:42 PM	4:50 PM	4:55 PM	5:00 PM	5:06 PM	5:10 PM
5:15 PM	5:18 PM	5:21 PM	5:28 PM	5:33 PM	5:37 PM	5:42 PM	5:50 PM	5:55 PM	6:00 PM	6:06 PM	6:10 PM

ROUTE DIRECTIONS: R- Mulberry, R- Church, L- Chestnut/Walnut, R- Kishwaukee, R- College, R- 3rd, L- Division, L- Seminary, L- College, R- Kishwaukee, L- Research, R- Assembly, L- Airport, R- Frontage Rd, R- Samuelson, R- Falcon, L- Airport Dr, continue west through the roundabout, R-into UPS north Parking lot, circle around, L- Airport, L- Kishwaukee, R- Sandy Hollow, L- 11th St, R-11th St Plaza, L-Hanson, L-Pershing, R-11th St, L- 23rd Ave, R- 7th St, L- Charles to Jefferson, L-Court into Transfer Center Berth 9/1/24

AMAZON BY REQUEST: if requesting bus to pick up at Amazon, call 815-961-9000 to make the request. If you are on the bus, ask the driver to make a drop off at Amazon. Amazon requests will start westbound at the UPS stop and then back to UPS.

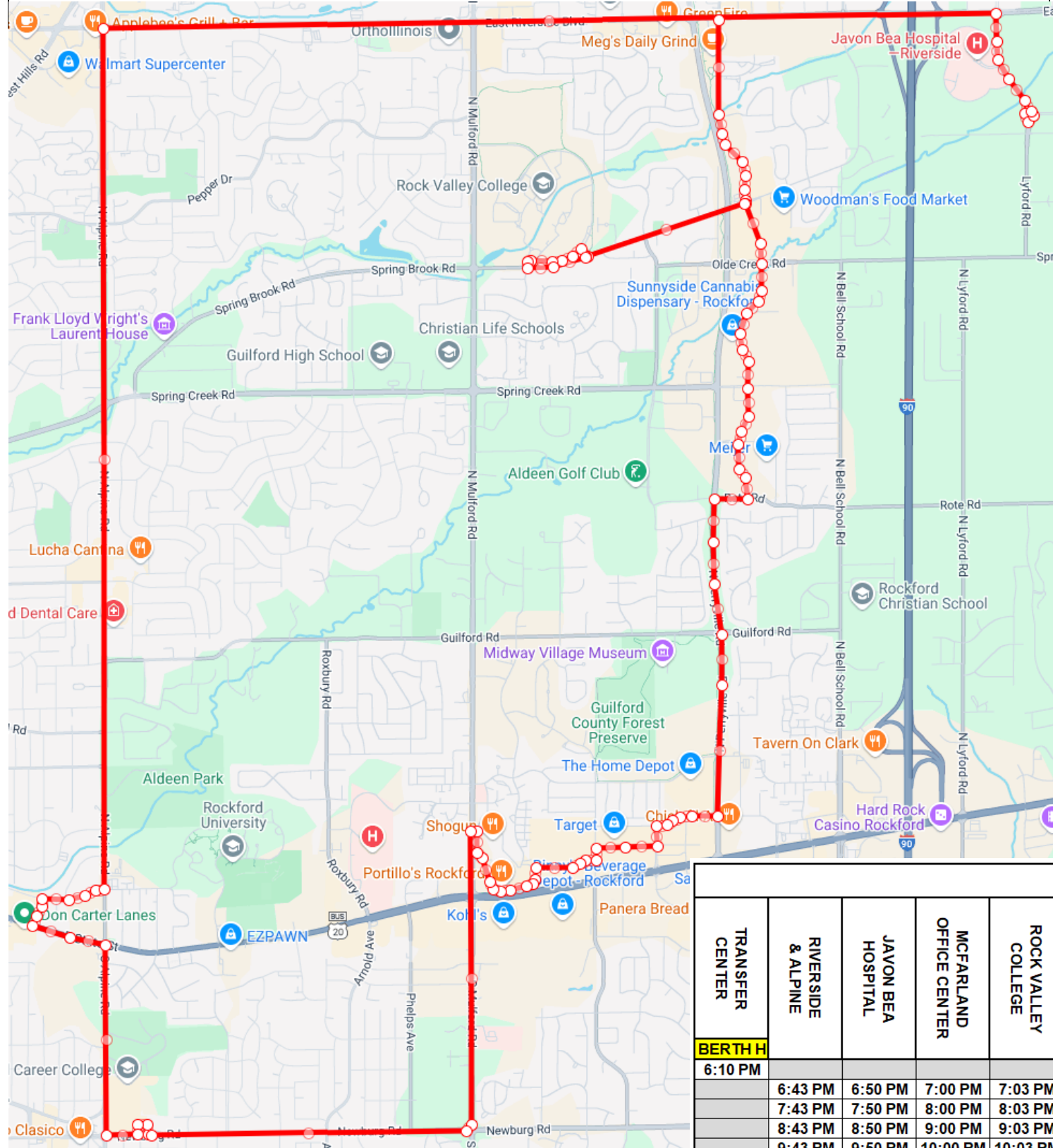
Upon arriving at the Downtown Transfer Center, this bus changes into the 43 W State/Clifton until the last scheduled departure time

## 35 KISHWAUKEE/7<sup>TH</sup> NIGHTS 45 KISHWAUKEE/7<sup>TH</sup> ST SUNDAYS MAP



- #35 Kishwaukee/7th Street (Monday-Friday Evening)
- Route change: Minor route change Inbound to serve Schnuck's 11th St. via 11th Plaza, Hanson, Pershing. Also, minor route change through downtown Rockford to operate on Chestnut Outbound and Jefferson Inbound instead of State Street.
- #45 Kishwaukee/7th Street (Sunday)
- Route change: Minor route change Inbound to serve Schnuck's 11th St. via 11th Plaza, Hanson, Pershing. Also, minor route change through downtown Rockford to operate on Chestnut Outbound and Jefferson Inbound instead of State Street.

# 36 ALPINE RIVERSIDE NIGHTS MAP



**#36 Perryville/Alpine (Monday-Friday Evening)**

- **Route changes:** Change route from McFarland/Rote to Newburg/Mulford to operate Rote, Perryville, Argus, Trainer, Puri Pkwy., Mulford Village Dr., Mulford, Newburg. Also, minor route change to serve Javon Bae Hospital on Riverside. Service to Walmart on Walton Dr, CherryVale, & ESTC eliminated and replaced by service from #32 E. State route. Transfers to the #32 available at Mulford Village or E. State/Lynmar and the #34 route at Rockford Career College.
- **Schedule changes:** Schedule changes between Riverside/Alpine and Rockford Career College.

## # 36 ALPINE & RIVERSIDE NIGHTS

TRANSFER CENTER	RIVERSIDE & ALPINE	JAVON BEA HOSPITAL	MCFARLAND OFFICE CENTER	ROCK VALLEY COLLEGE	E STATE TARGET	MULFORD VILLAGE	RCC		E STATE & LYNMAR		ALPINE & HIGHCREST	ALPINE & RIVERSIDE	GARAGE
							ARRIVE	DEPART	ARRIVE	DEPART			
6:10 PM	6:43 PM	6:50 PM	7:00 PM	7:03 PM	7:13 AM	7:20 PM	7:25 PM	6:26 PM	6:32 PM	6:33 PM	6:39 PM	6:43 PM	
	7:43 PM	7:50 PM	8:00 PM	8:03 PM	8:13 AM	8:20 PM	8:25 PM	8:26 PM	7:32 PM	7:33 PM	7:39 PM	7:43 PM	
	8:43 PM	8:50 PM	9:00 PM	9:03 PM	9:13 AM	9:20 PM	9:25 PM	9:26 PM	8:32 PM	8:33 PM	8:39 PM	8:43 PM	
	9:43 PM	9:50 PM	10:00 PM	10:03 PM	10:13 AM	10:20 PM	10:25 PM	10:26 PM	9:32 PM	9:33 PM	9:39 PM	9:43 PM	
	10:43 PM	10:50 PM	11:00 PM	11:03 PM	11:13 AM	11:20 PM	11:25 PM	11:26 PM	10:32 PM	10:33 PM	10:39 PM	10:43 PM	
	11:43 PM	11:50 PM							11:32 PM	11:33 PM	11:39 PM	11:43 PM	12:15 AM

INDICATES TRANSFER POINT

### GFI ROUTE # 36

FROM RCC: R-Newburg, R-Alpine, L-E State, R- Lynmar, R- Morsay, L- Alpine, R-Riverside, R-Interstate Blvd, stop Prior to 2nd entrance to Mercyhealth, forward to Roundabout, L - Riverside, L-McFarland, R-Springbrook, R into RVC, L- Springbrook, R-Perryville, L- Olde Creek, R- McFarland, R- Rote Rd, L - Perryville, R - Argus, L- Mill, R- 1st Drive into mall, Pick Up/Drop Off at 1st Stop Sign at Target, L- Trainer, R- Puri Parkway, L- Mulford Village Dr, continue to Executive Pkwy, L - Mulford, R - Newburg, R - into RCC 9/1/24

6:10 PM ROUTE FROM TRANSFER CENTER RCC: R- Mulberry, R- Church, L- Chestnut/Walnut, R-Charles, R- Alpine, L Newburg to drive East of RCC to Bus Shelter.

ROUTE FROM JAVON BEA HOSPITAL: Turn around at roundabout, north on Interstate Blvd, L-Riverside, L-Forest Hills, contunue on 251 south, R - Jefferson, L - Winnebago, L-into DTTC

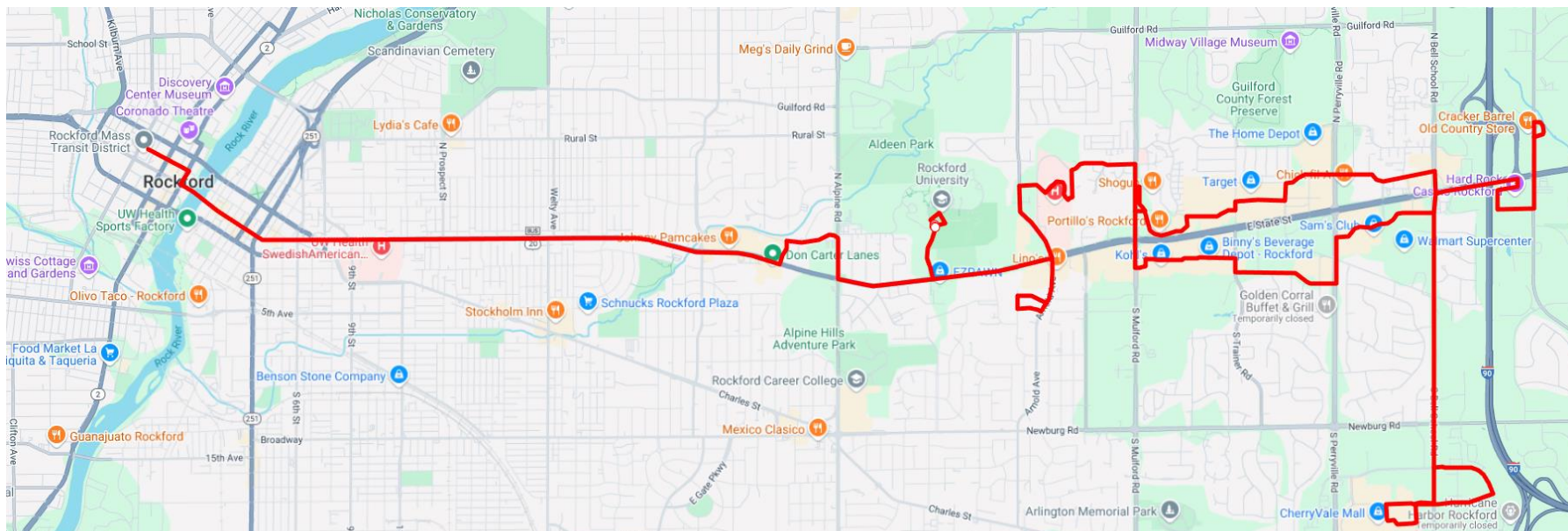
# 42 E STATE SUNDAY MAP

**EFFECTIVE  
10/13/24**

## #42 E. State (Sunday)

- Route changes: Minor route changes to serve Hard Rock Casino and AMC Theatre on the Outbound trips and Rockford University Campus on the Inbound & Outbound trips. Also, minor route change through downtown Rockford to operate on State Street Inbound & Outbound instead of Chestnut and Jefferson.

Schedule changes: Minor schedule changes on trips between E.State/Lynmar and ESTC.



## #42 E STATE ST SUNDAYS

	DOWNTOWN TRANSFER CENTER	E. STATE & 2ND	E. STATE & SUMMIT	E. STATE & LYNMAR		ROCKFORD UNIVERSITY	MULFORD VILLAGE	FOREST PLAZA	WALMART	CHERRYVALE MALL	HARD ROCK CASINO	ESTC		TARGET	LOGLI'S	MULFORD VILLAGE	E. STATE & ROXBURY	ROCKFORD UNIVERSITY	E. STATE & LYNMAR	E. STATE & SUMMIT	TRANSFER CENTER	DOWNTOWN TRANSFER CENTER
				ARRIVE	DEPART							ARRIVE	DEPART									
LIMITED	8:15 AM	8:20 AM			8:28 AM			8:35 AM	8:40 AM						8:47 AM		8:54 AM			9:00 AM	9:10 AM	
	9:15 AM		9:25 AM	9:32 AM	9:33 AM	9:37 AM	9:52 AM	9:57 AM	10:02 AM	10:04 AM	10:14 AM	10:17 AM	10:20 AM	10:24 AM		10:32 AM	10:35 AM	10:40 AM	10:50 AM	10:55 AM	11:10 AM	
	10:15 AM		10:25 AM	10:32 AM	10:33 AM	10:37 AM	10:52 AM	10:57 AM	11:02 AM	11:04 AM	11:14 AM	11:17 AM	11:20 AM	11:24 AM		11:32 AM	11:35 AM	11:40 AM	11:50 AM	11:55 AM	12:10 PM	
	11:15 AM		11:25 AM	11:32 AM	11:33 AM	11:37 AM	11:52 AM	11:57 AM	12:02 PM	12:04 PM	12:14 PM	12:17 PM	12:20 PM	12:24 PM		12:32 PM	12:35 PM	12:40 PM	12:50 PM	12:55 PM	1:10 PM	
	12:15 PM		12:25 PM	12:32 PM	12:33 PM	12:37 PM	12:52 PM	12:57 PM	1:02 PM	1:04 PM	1:14 PM	1:17 PM	1:20 PM	1:24 PM		1:32 PM	1:35 PM	1:40 PM	1:50 PM	1:55 PM	2:10 PM	
	1:15 PM		1:25 PM	1:32 PM	1:33 PM	1:37 PM	1:52 PM	1:57 PM	2:02 PM	2:04 PM	2:14 PM	2:17 PM	2:20 PM	2:24 PM		2:32 PM	2:35 PM	2:40 PM	2:50 PM	2:55 PM	3:10 PM	
	2:15 PM		2:25 PM	2:32 PM	2:33 PM	2:37 PM	2:52 PM	2:57 PM	3:02 PM	3:04 PM	3:14 PM	3:17 PM	3:20 PM	3:24 PM		3:32 PM	3:35 PM	3:40 PM	3:50 PM	3:55 PM	4:10 PM	
	3:15 PM		3:25 PM	3:32 PM	3:33 PM	3:37 PM	3:52 PM	3:57 PM	4:02 PM	4:04 PM	4:14 PM	4:17 PM	4:20 PM	4:24 PM		4:32 PM	4:35 PM	4:40 PM	4:50 PM	4:55 PM	5:10 PM	
	4:15 PM		4:25 PM	4:32 PM	4:33 PM	4:37 PM	4:52 PM	4:57 PM	5:02 PM	5:04 PM	5:14 PM	5:17 PM	5:20 PM	5:24 PM		5:32 PM	5:35 PM	5:40 PM	5:50 PM	5:55 PM	6:10 PM	6:10 PM
LIMITED	5:15 PM				5:28 PM											5:40 PM					6:10 PM	6:10 PM

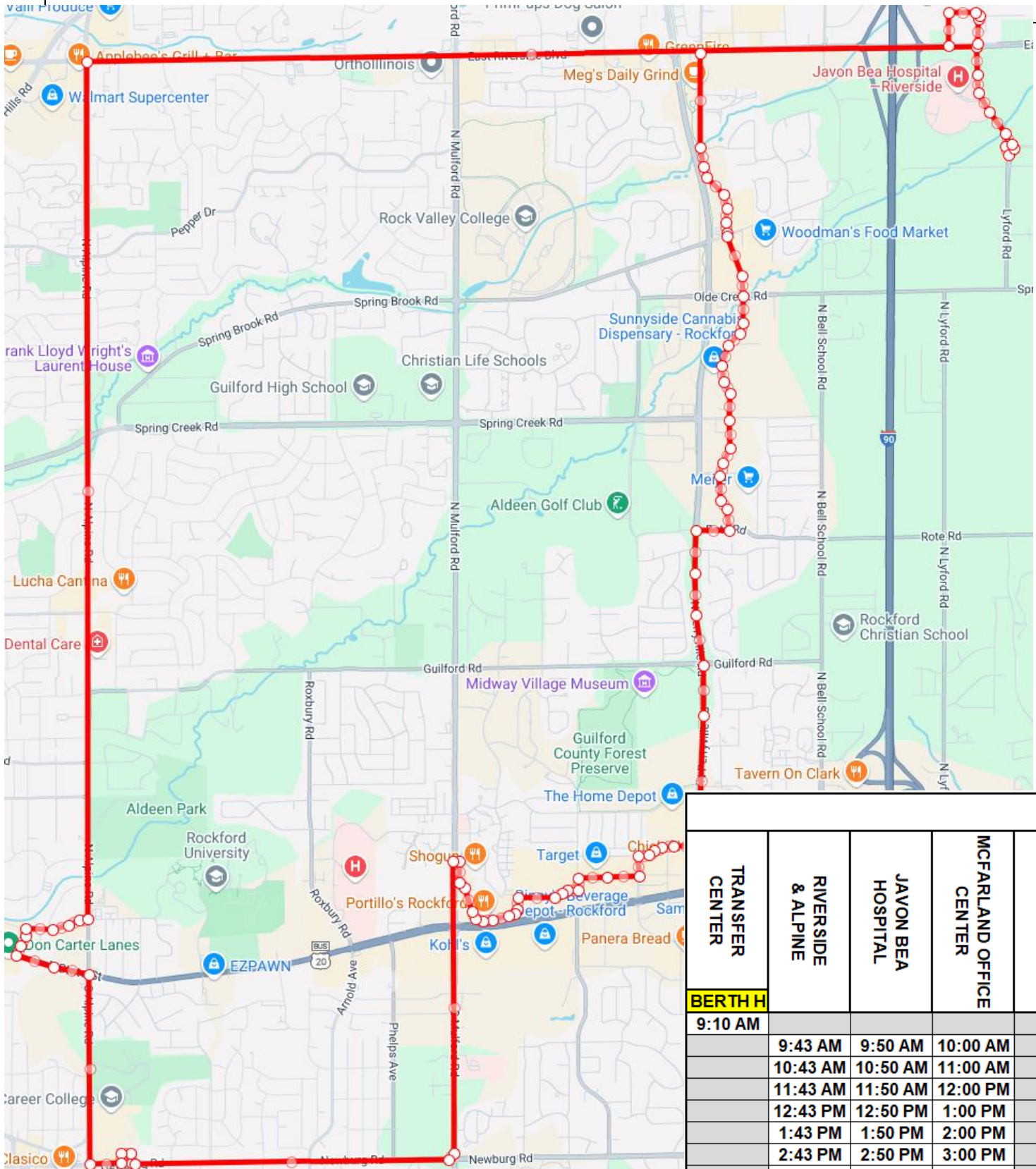
ROUTE DIRECTIONS: R- Mulberry, R- Wyman, L- State St, L- Lynmar, R- Morsay, R- Alpine, L- E State, L-Easton Pkwy, R-into Lot A, Circle around around, L-Rockford College Entrance Dr, L-E State, R- Arnold, R- Midvale, L- Orchard, L- Nichols, L- Arnold, R- Strathmoor. R- Mulford, L- Mulford Village Dr, L- Mulford, L- Fincham, R at Stop sign, along Forest Plaza, R- Trainer, L- Fincham, L- Perryville, R- Walton to WalMart, R- Bell School, R-Mid Mall Dr, L-JC Penny, L-S Cherry Vale Mall Dr, R-Mid Mall Dr, L-Cherryvale N Blvd, R-Bell School, R- E State, R-into Hard Rock Casino, circle to rear, L-Lyford, R-E State, R-S Show Place Dr, L-Chandan Dr, L-University, L-E State, R-Lyford, R into ESTC Berth C, L- Lyford, R- E State, R- Bell School Rd, L- Argus, L- Mill, R- 1st Drive into mall, Pick Up/Drop Off at 1st Stop Sign at Target, L- Trainer, R- Puri Parkway, L- Mulford Village Dr, R- Mulford, L- Strathmoor, L- at the Y intersection, R- at OSF St Anthony east entrance, R-around hospital to ER Entrance, R-Strathmoor, L-Strathmoor, L- Roxbury, R- E State, R at Drive by Eye Glass World, L- Service Road, L- New Towne Drive, R- E State, R-Easton Pkwy, R-into Lot A, Circle around around, L-Rockford College Entrance Dr, R-E State, R- Alpine, L- Morsay, L- Lynmar, R- E State, R- Wyman, L- Mulberry, L- Winnebago L- into Transfer Center 10/1/24

▲ 8:15 AM 42L E STATE LIMITED ROUTE DIRECTIONS: R- Mulberry, R- Wyman, L- E State, R- Mulford, L- Fincham into Forest Plaza, R- Trainer, L- Fincham, L- Perryville, R- Walton to WalMart Stop, L- Bell School, L- Argus, L- Mill, R- 1st Drive into mall, Pick Up/Drop Off at 1st Stop Sign at Target, L- Trainer, R- Puri Parkway, L- Mulford Village Dr, R- Mulford, L- Strathmoor around hospital to, L- Roxbury, R- E State, R- Jefferson, L- Court into berth 9/1/24

▲ 5:15 PM 42L E STATE LIMITED ROUTE DIRECTIONS: R- Mulberry, R- Wyman, L- State St, L- Mulford, R- Mulford Village Dr, R- Mulford, L- Strathmoor around hospital to, L- Roxbury, R- E State, R- Jefferson, L- Winnebago, L- DTTCC 9/1/24



# 46 ALPINE RIVERSIDE SUNDAY MAP



- #46 Perryville/Alpine (Sunday - NEW)**
- Route changes: New Sunday service will operate the same as #36 Evening except the Sunday route will not serve RVC, but will serve Costco after serving Javon Bae Hospital on Riverside.
  - Schedule changes: New Sunday schedule.

## # 46 ALPINE & RIVERSIDE SUNDAY

TRANSFER CENTER	RIVERSIDE & ALPINE	JAVON BEA HOSPITAL	MCFARLAND OFFICE CENTER	ROCK VALLEY COLLEGE	E STATE TARGET	MULFORD VILLAGE	RCC		E STATE & LYNMAR		ALPINE & HIGHCREST	ALPINE & RIVERSIDE	GARAGE
							ARRIVE	DEPART	ARRIVE	DEPART			
9:10 AM								9:26 AM	9:32 AM	9:33 AM	9:39 AM	9:43 AM	
	9:43 AM	9:50 AM	10:00 AM		10:13 AM	10:20 AM	10:25 AM	10:26 AM	10:32 AM	10:33 AM	10:39 AM	10:43 AM	
	10:43 AM	10:50 AM	11:00 AM		11:13 AM	11:20 AM	11:25 AM	11:26 AM	11:32 AM	11:33 AM	11:39 AM	11:43 AM	
	11:43 AM	11:50 AM	12:00 PM		12:13 PM	12:20 PM	12:25 PM	12:26 PM	12:32 PM	12:33 PM	12:39 PM	12:43 PM	
	12:43 PM	12:50 PM	1:00 PM		1:13 PM	1:20 PM	1:25 PM	1:26 PM	1:32 PM	1:33 PM	1:39 PM	1:43 PM	
	1:43 PM	1:50 PM	2:00 PM		2:13 PM	2:20 PM	2:25 PM	2:26 PM	2:32 PM	2:33 PM	2:39 PM	2:43 PM	
	2:43 PM	2:50 PM	3:00 PM		3:13 PM	3:20 PM	3:25 PM	3:26 PM	3:32 PM	3:33 PM	3:39 PM	3:43 PM	
	3:43 PM	3:50 PM	4:00 PM		4:13 PM	4:20 PM	4:25 PM	4:26 PM	4:32 PM	4:33 PM	4:39 PM	4:43 PM	
	4:43 PM	4:50 PM											Berth L

INDICATES TRANSFER POINT

On Sundays, this route services Costco and does not service Rock Valley College. Southbound on McFarland, this route stays on McFarland until Rote Rd.

### GFI ROUTE # 46

FROM RCC: R-Newburg, R-Alpine, L-E State, R- Lynmar, R- Morsay, L- Alpine, R-Riverside, R-Interstate Blvd, stop Prior to 2nd entrance to Mercyhealth, forward to Roundabout, back to Riverside Blvd cross Riverside through roundabout, Continue through roundabout 3rd exit to Starwood drive, L-At Costco, R-Riverside, L-McFarland, R- Rote Rd, L - Perryville, R - Argus, L-Mill, R- 1st Drive into mall, Pick Up/Drop Off at 1st Stop Sign at Target, L- Trainer, R- Puri Parkway, L- Mulford Village Dr, continue to Executive Pkwy, L - Mulford, R - Newburg, R - into RCC 9/1/24

9:10 AM ROUTE FROM TRANSFER CENTER RCC: R- Mulberry, R- Church, L- Chestnut/Walnut, R-Charles, R- Alpine, L Newburg to drive East of RCC to Bus Shelter.

ROUTE FROM COSTCO: R-Riverside, L-Forest Hills, continue on 251 south, R - Jefferson, L - Winnebago, L-into DTTC

# 70 AMAZON WEST

AMAZON	KISHWAUKEE & RANGER	15TH AVE & SEMINARY	S CENTRAL AVE & MONTAGUE	W STATE CRUSDAER CLINIC	PRESTON & SPRINGFIELD	JOHNSTON & AUBURN	ROCKTON & HALSTEAD	N MAIN & BELMONT	RIDGE & AUBURN	TRANSFER CENTER
5:05 AM	5:11 AM	5:15 AM	5:20 AM	5:27 AM	5:33 AM	5:40 AM	5:46 AM	5:50 AM	5:55 AM	5:59 AM
6:05 PM	6:11 PM	6:15 PM	6:20 PM	6:27 PM	6:33 PM	6:40 PM	6:46 PM	6:50 PM	6:58 PM	7:02 PM

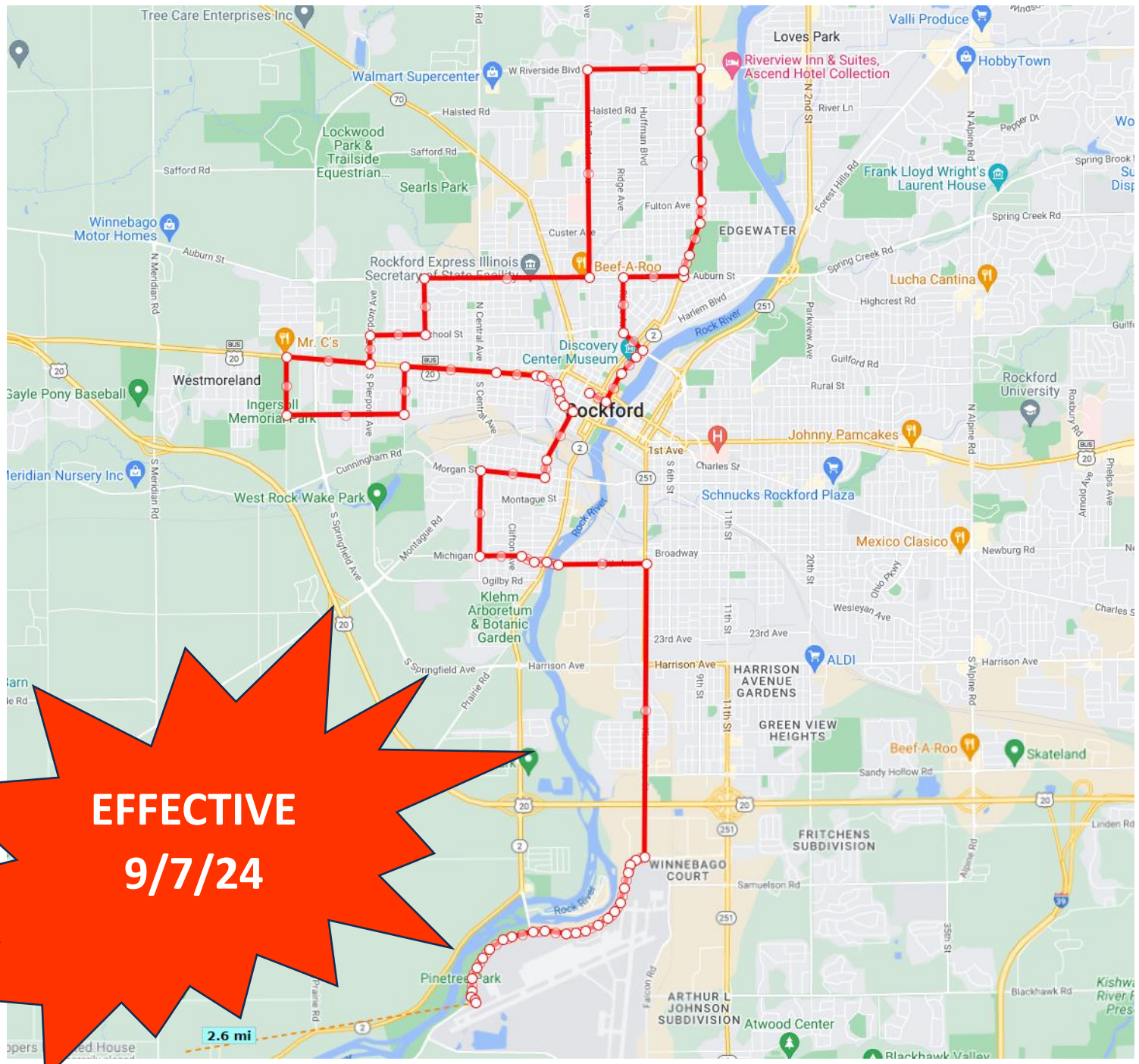
**DIRECTIONS FROM AMAZON, R-Kishwaukee Rd, continue to Airport Rd, L-Kishwaukee St, L-15th Ave, continue on Marchesano, R-S Central, R-Morgan St, L-S Winnebgo, L-W State St, L-Horace, R-Preston, R-Daisyfield, R-W State St, L-Pierpont, R-School St, L-Johnston, R-Auburn, L-N Rockton, R-W Riverside, R-N Main St, R-Auburn St, L-Ridge, L-Whitman, R-church, R-mulberry, L-Winnebago, into DTTC**

TRANSFER CENTER	RIDGE & AUBURN	N MAIN & BELMONT	ROCKTON & HALSTEAD	JOHNSTON & AUBURN	PRESTON & SPRINGFIELD	W STATE CRUSDAER CLINIC	S CENTRAL AVE & MONTAGUE	15TH AVE & SEMINARY	KISHWAUKEE & RANGER	AMAZON
6:00 AM	6:12 AM	6:16 AM	6:20 AM	6:26 AM	6:33 AM	6:42 AM	6:45 AM	6:49 AM	6:53 AM	7:00 AM
5:00 PM	5:07 PM	5:11 PM	5:15 PM	5:21 PM	5:28 PM	5:37 PM	5:41 PM	5:46 PM	5:50 PM	5:57 PM

**DIRECTIONS FROM DTTC: R-Mulberry, L-N Main St, L-Whitman, R-Ridge, R-Auburn, L-N Main, L-W Riverside, L-Rockton, R-Auburn, L-Johnston, R-School, L-Pierpont, R-W State St, L-Daisyfield, L-Preston, L-Horace, R-W State, continue to Chestnut, R-Winnebago, R-Morgan, L-S Central, L-Marchesano, continue on 15th Ave, R-Kishwaukee St, R-Airport Rd, continue on Kishwaukee Rd, L-into Amazon**

**This route only operates on Saturdays and Sundays**

# 70 AMAZON WEST MAP



# 71 AMAZON EAST MAP

## 71 AMAZON EAST

AMAZON	11th ST & 23RD AVE	BROADWAY & 7TH ST	BROADWAY & 20TH ST	HARRISON AVE & MANCHESTER	MULFORD VILLAGE	E STATE & LYNMAR	E STATE ST & SUMMIT	E STATE ST & 2ND ST	TRANSFER CENTER
5:05 AM	5:15 AM	5:18 AM	5:22 AM	5:27 AM	5:33 AM	5:41 AM	5:49 AM	5:54 AM	5:59 AM
6:05 PM	6:15 PM	6:18 PM	6:22 PM	6:27 PM	6:34 PM	6:42 PM	6:50 PM	6:55 PM	7:00 PM

**DIRECTIONS FROM AMAZON, R-Kishwaukee Rd, continue to Airport Rd, L-11th St, L-23rd Ave, R-9th, L-23rd Ave, R-7th St, R-Broadway, R-20th St, L-Weslyn, R-Ohio Pkwy, L-Harrison, L-S Alpine, R-Newburg, L-S Mulford, R-Mulford Village Dr, L-Executive Pkwy, L-N Mulford, R-E State, R-N Alpine, L-Morsay Dr, L-Lynmar, R-E State, R-Winnebago, R-into DTTC**

TRANSFER CENTER	E STATE ST & 2ND ST	E STATE ST & SUMMIT	E STATE & LYNMAR	MULFORD VILLAGE	HARRISON AVE & MANCHESTER	20TH ST & 16TH AVE	BROADWAY & 8TH ST	11th ST & 23RD AVE	AMAZON
6:00 AM	6:05 AM	6:11 AM	6:16 AM	6:23 AM	6:30 AM	6:35 AM	6:41 AM	6:48 AM	7:00 AM
5:00 PM	5:04 PM	5:08 PM	5:16 PM	5:24 PM	5:32 PM	5:37 PM	5:42 PM	5:45 PM	5:55 PM

**DIRECTIONS FROM DTTC: R-Mulberry, R-Wyman, L-E State, L-Lynamr, R-Morsay, R-Alpine, L-E State, L-Mulford, R-Mulford Village Dr, L-Executive Dr, L-Mulford, R-Newburg, L-S Alpine, R-Harrison, R-Ohio Pkwy, L-Weslyn, R-20th, L-Broadway, L-7th St, L-23rd St, R-11th St, R-Airport, continue on Kishwaukee Rd, L-into Amazon**

**This route only operates on Saturdays and Sundays**

